RIDER'S GUIDE

CALL 511 TOLL FREE • TDD 711

511

say **"Marin Transit"**
for bus information

GENERAL INFO
Monday-Friday,
7:00 am - 6:00 pm
415-455-2000

MARIN ACCESS
MOBILITY CENTER
415-454-0902

Online Trip Planning
Google Maps is a great way to plan your transit trip. Download the Google Maps app on your phone, or use the trip planner at: **www.marintransit.org**

Google Maps es una excelente forma de planificar su viaje en transporte público. Descargue la aplicación de Google Maps en su teléfono o utilize el planificador de viajes en: **www.marin-transit.org**

Real-Time Arrivals

Locate your bus in real-time and get updated arrival predictions. Go to **www.marintransit.org/real-time** or scan the QR code above.

Localiza tu autobús en tiempo real y obtén predicciones de llegada actualizadas al ingresar a **www.marintransit.org/real-time** *o escanear el código QR de arriba.*

marin transit

Summer 2023
Verano 2023

EFFECTIVE JUNE 11, 2023

rider alert

New schedules and route alignments starting in June 2023.
Nuevos horarios y alineaciones de rutas a partir de junio de 2023.

Your guide to transit in Marin County

local routes • community shuttles
west marin stagecoach • regional transit information

Các ngôn ngữ khác có sẵn - gọi (415) 226-0855

提供其他語言服務, 請致電 (415) 226-0855

information subject to change
información sujeta a cambios

marintransit.org

marin transit

local service

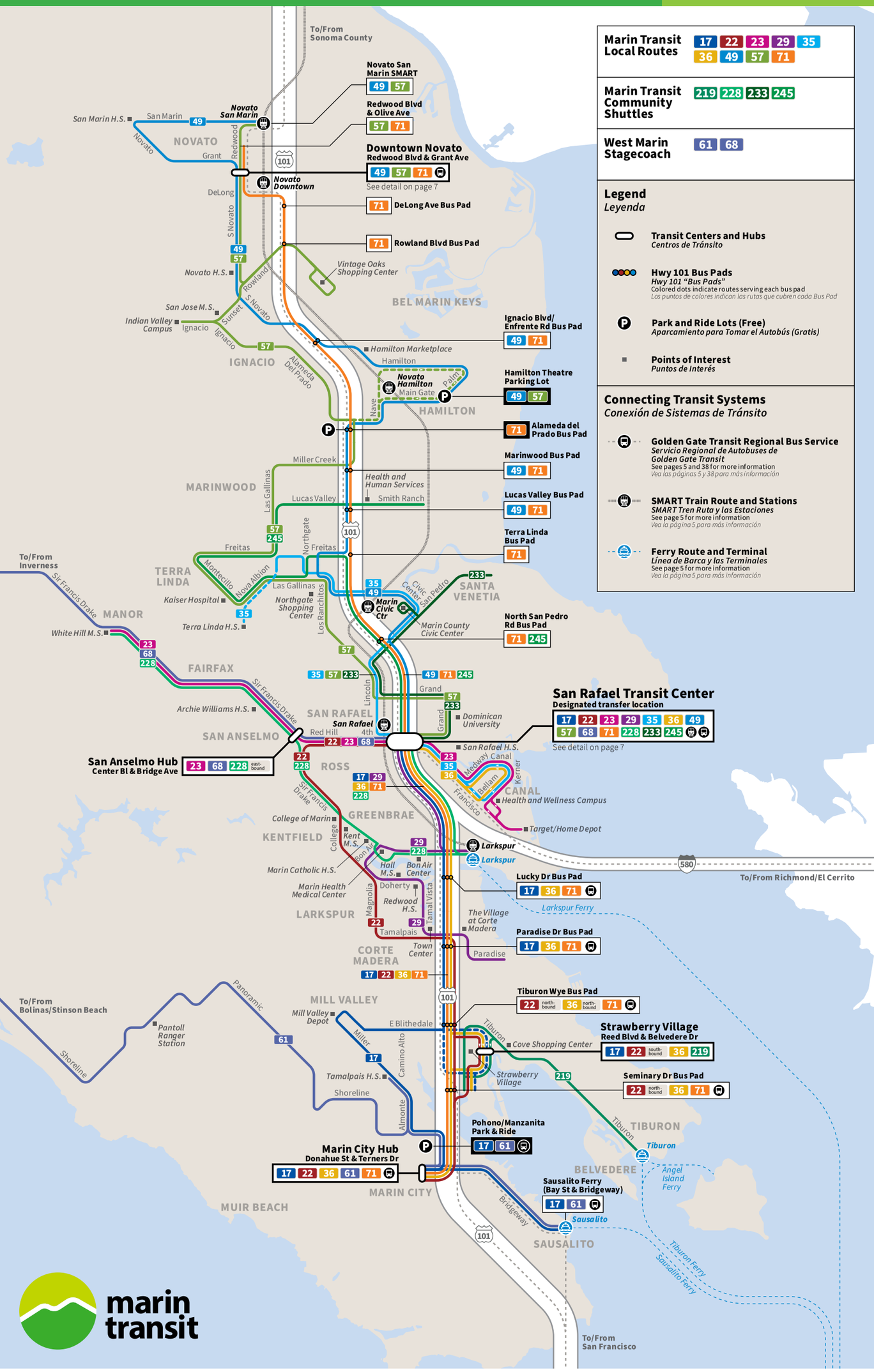

Route Information, Maps, and Schedules

Regional Bus	600-Series	245	233	228	219	71	68	61	57	49	36	35	29	23	22	17
p 38	p 33	p 37	p 36	p 35	p 34	p 30	p 28	p 26	p 24	p 22	p 20	p 17	p 16	p 14	p 12	page 10

Welcome to Marin Transit Bus System!

¡Bienvenidos al Sistema de Autobuses de Marin Transit!

Marin Transit is responsible for planning and providing local public transit in Marin County and offers a variety of services.

Marin Transit tiene la responsabilidad de planificar y proveer transporte público local en el Condado de Marin, y ofrece una amplia gama de servicios.

Fare Assistance Programs

Programas de Asistencia de Tarifas

Marin Access Fare Assistance (MAFA) program:
Residents of Marin County that are 65+ or are persons with a disability who cannot independently use regular Marin Transit bus service some or all of the time may qualify for the **Marin Access fare assistance program**.

Eligible riders will receive $25 of credit monthly to use for trips on local paratransit or Marin Access shuttles, and may opt in to receive a free pass to use on Marin Transit local bus service. For more information, visit **www.marintransit.org/mafa**.

Clipper Discounts:
Clipper® is the Bay Area's all-in-one transit card that is accepted by all of the Bay Area's 20+ different transit agencies. You will get a **10% discount** off your fare when paying by Clipper. Youth, seniors, persons with disabilities and low-income adult riders all get **50% discount** on their fares when using Clipper.

Visit **www.clippercard.com/ClipperWeb/discounts** to learn more. Apply for your discount card and start saving every time you ride!

Bay Area travelers now have more options when they ride transit with Clipper—Clipper on your phone!
Clipper has launched a new app that lets cardholders manage their accounts using their mobile device. You can also add Clipper to Apple Wallet or Google Pay and pay transit fares with your smart phone. Download the Clipper app to manage your Clipper account with your phone.

For more information, go to
www.clippercard.com/pay-with-phone.

Programa de Asistencia de Tarifa de Marin Access (MAFA):
*Los residentes del condado de Marin que tengan 65 años o más o que sean una persona con discapacidad que no pueda utilizar de forma independiente el servicio regular de autobuses de Marin Transit todo el tiempo o en algunas ocasiones pueden calificar para el **programa de asistencia de tarifas de Marin Access**.*

Los pasajeros elegibles recibirán $25 de crédito para usar en viajes en el paratránsito local o en los autobuses de Marin Access, y pueden optar por recibir un pase gratuito para usar en el servicio de autobuses locales de Marin Transit. Para obtener más información, visite **www.marintransit.org/mafa**.

Descuentos de Clipper:
*Clipper® es la tarjeta de tránsito todo en uno del Área de la Bahía que es aceptada por más de 20 agencias de tránsito diferentes del Área de la Bahía. Obtendrá un **descuento del 10%** en su tarifa al pagar con Clipper. Los jóvenes, los adultos mayores, las personas con discapacidades y los pasajeros adultos de bajos ingresos obtienen un **descuento del 50%** en sus tarifas al usar Clipper.*

Visite **www.clippercard.com/ClipperWeb/discounts** *para obtener más información. ¡Solicite su tarjeta de descuento y comience a ahorrar cada vez que viaje!*

Los viajeros del Área de la Bahía ahora tienen más opciones al viajar en tránsito con Clipper: ¡Clipper en su teléfono!
Clipper ha lanzado una nueva aplicación que permite administrar sus cuentas con su dispositivo móvil. También puede agregar Clipper a Apple Wallet o Google Pay y pagar tarifas de tránsito con su teléfono inteligente. Descargue la aplicación Clipper para administrar su cuenta de Clipper con su teléfono.

Para obtener más información, visite
www.clippercard.com/pay-with-phone.

Marin Transit Holiday Schedule Reminder

Recordatorio de Horarios de Días Festivos de Marin Transit

Marin Transit will be running Sunday/Holiday service on the following days:

Marin Transit ofrecerá servicio de Domingo/Día Festivo en los siguientes lunes festivos:

Monday, Jul 4, 2023 (Independence Day)
Monday, Sept 4, 2023 (Labor Day)
Thursday, Nov 23, 2023 (Thanksgiving Day)
Friday, Nov 24, 2023 (Day After Thanksgiving)
Sunday, Dec 24, 2023 (Christmas Eve)
Monday, Dec 25, 2023 (Christmas Day)
Sunday, Dec 31, 2023 (New Year's Eve)

A full list of holiday service schedules can be found online at **www.marintransit.org/holidays**.

Puede encontrar una lista completa de los horarios de servicio de días festivos en línea en **www.marintransit.org/holidays**.

Stay Updated!

¡Manténgase Actualizado!

We encourage all of our passengers to visit Marin Transit website at **www.marintransit.org** to learn about service updates and our various discounted fare programs, including Clipper START for low income adults, Fare Assistance for Senior/ADA, and additional reduced fare programs offered to all Youth, Older Adults, and People with Disabilities.

Animamos a todos nuestros pasajeros a visitar el sitio web de Marin Transit en **www.marintransit.org** *para conocer las actualizaciones del servicio y nuestros varios programas de tarifas con descuento, incluyendo Clipper START para adultos de bajos ingresos, Asistencia de Tarifas para personas mayores/ADA y programas de tarifas reducidas adicionales ofrecidos a todos los jóvenes, adultos mayores y personas con discapacidades.*

Golden Gate Bus & Ferry Services

Regional Bus Service *Servicio de autobús regional*

Visit **www.goldengate.org** to find more information about Golden Gate Transit's regional and commute routes and schedules.* Map and routes listed on pages 38-39.

Visita **www.goldengate.org** *para encontrar más información sobre las rutas y horarios de los autobuses regionales y de viaje diario de Golden Gate Transit.* El mapa y las rutas se encuentran en las páginas 38-39.*

Ferry *Ferry*

Visit **www.goldengateferry.org** to find more information about **Larkspur, Sausalito, and Tiburon** ferry service. For information on **other ferry service in Tiburon and Sausalito** go to **www.blueandgoldfleet.com**.*

Visita **www.goldengateferry.org** *para encontrar más información sobre el servicio de ferry en Larkspur, Sausalito y Tiburon. Para obtener información sobre otros servicios de ferry en Tiburon y Sausalito, visita* **www.blueandgoldfleet.com**.*

Sonoma-Marin Area Rail Transit (SMART)

Call **511** or visit **www.sonomamarintrain.org** for updates, schedules and additional information.*

Llama al **511** *o visita* **www.sonomamarintrain.org** *para actualizaciones, horarios e información adicional.**

*Routes, schedules and fares are subject to change.
Las rutas, los horarios y las tarifas del ferry están sujetos a cambios.

how to use this guide

Find your route

The system map inside the front cover shows how the local transit system fits together.

The map shows Marin Transit local service.

Find your page

The route colors on the map match the colors on the route pages.

An index at the bottom of the map will help you find the page for more information about any route.

Find your stop & time

Each route page has a map with details about the route including bus stop locations.

The stop letters such as Ⓐ show points on the map that have corresponding times in the schedules. Your bus stop may be between these points.

Reading a schedule

1. Find the proper schedule for the day of week and direction of travel.
2. Find the locations nearest your starting point and destination.
3. Read down the columns to see times the buses serve those locations.
4. Read across to the right to see when a bus trip will reach your destination. Each row across represents one bus trip.

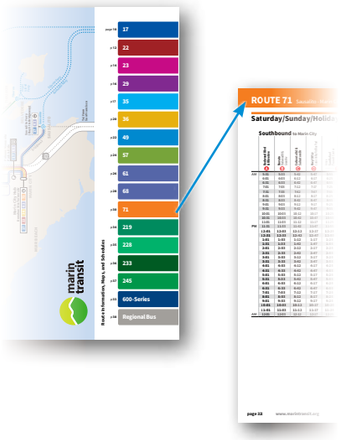

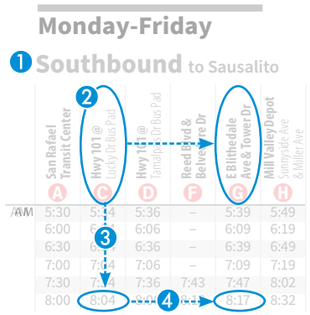

cómo utilizar esta guía

Encuentre su ruta

El mapa del sistema dentro de la portada muestra cómo el sistema de tránsito local encaja.

El mapa muestra el servicio local de Marin Transit.

Encuentre su página

El color de la ruta en el mapa coincide con el color de la página de ruta.

El índice situado en la parte inferior del mapa le ayudará a encontrar la página para obtener más información acerca de cualquier ruta.

Encuentre su parada y hora de llegada

Cada página de ruta tiene un mapa que muestra detalles acerca de la ruta, incluyendo las paradas de autobús.

Las letras de parada como Ⓐ muestran los puntos del mapa que tienen tiempos correspondientes en los horarios. Su parada de autobús puede estar entre estos puntos.

Cómo interpretar los horarios

1. *Encuentre el horario para el día de la semana y dirección de viaje.*
2. *Encuentre los lugares más cercanos a su punto de partida y de destino.*
3. *Lea las columnas para ver cuando pasan los autobuses por estos lugares.*
4. *Lea hacia la derecha para ver cuando un viaje en autobús llegará a su destino. Cada fila representa un viaje completo en autobús.*

route map legend & details

MAP LEGEND FOR ALL ROUTE MAPS

Regular Bus Route
The colors match the system map inside the front cover
Ruta de autobús regular
Los colores coinciden con el mapa del sistema interior de la portada

Limited Service Bus Route
Only certain trips serve this portion of a route
Ruta de servicio limitado
Sólo ciertos viajes sirven esta porción de la ruta

Timepoint
Indicates a location shown on the timetable
Puntos de tiempo
Indica una parada incluido en el horario

Bus Stop
Dots show approximate locations of bus stops for each direction of travel
Parada de autobús
Puntos muestran los lugares aproximados de las paradas de autobús para cada dirección de viaje

One-Way Route
Arrows indicate direction of travel on one-way portions of a route
Ruta unidireccional
Las flechas indican la dirección de viaje en porciones unidireccionales de la ruta

Bus Pad
Bus stop along Hwy 101
"Bus Pad" *Parada cercana de la autopista Hwy 101*

SMART Train alignment and Stations
See page 5 for schedule information
SMART tren alineación y las estaciones
Vea la página 5 para información sobre los horarios

Point of Interest
Punto de interés

School
Escuela

Ferry Terminal, Ferry Route
See page 5 for ferry schedule information
Terminal de barca, Línea de barca
Vea la página 5 para información sobre los barcas

Park and Ride Lot
Park free and ride the bus
Aparcamiento para tomar el autobús
Aparque gratis y tome el autobús

Boxes show possible transfers at stops where routes meet
Las cajas muestran transferidas posibles en las paradas donde las rutas se unen

Paradise Drive Bus Pad: 17 35 71 / 130 132 150

Regular routes (large icons) — **Las rutas regulares** (iconos grandes)
Regional Routes *(small icons)* — ***Las rutas de regional*** *(iconos pequeños)*

Note: *Bus assignments are not exact. All buses operate as first in, first out on each side of the platform. Buses will pull as far forward on the platform as possible when they arrive.*

SAN RAFAEL TRANSIT CENTER

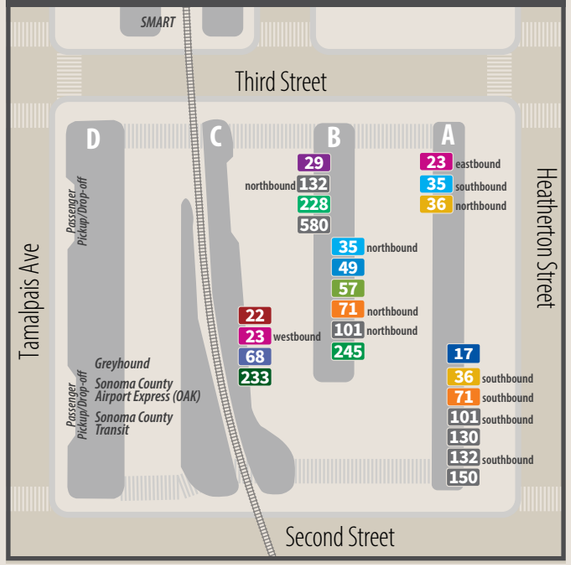

DOWNTOWN NOVATO

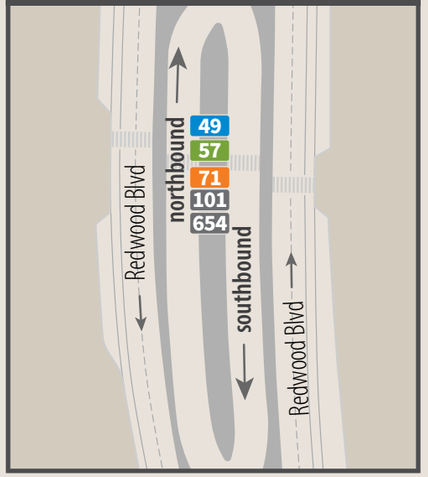

fares, passes & transfers

Local Fares

Las tarifas locales

$2
gets you anywhere within Marin County
te lleva a cualquier lugar dentro del condado de Marin

Fare Type	Cash	Clipper	1-Day Pass	31-Day Pass
Adults *Adultos*	$2	$1.80	$5	$40
Youth Ages 5-18 *Jóvenes Edades 5-18*	$1	$1	$2.50	$20
Seniors Ages 65+ *Adultos Mayores Edades 65+*	$1	$1	$2.50	$20
Persons with Disabilities* *Personas con discapacidades**	$1	$1	$2.50	$40
Children 5 and Under **(up to two per adult)** *Niños edades 5 y menores (un máximo de dos por adulto)*	Free *Gratis*	Free *Gratis*	Free *Gratis*	Free *Gratis*
College of Marin students **(with validated COM Card)** *Estudiantes del Colegio de Marin (con tarjeta de COM validada)*	Free *Gratis*	Free *Gratis*	Free *Gratis*	Free *Gratis*

1-day passes can be purchased on the bus.
31- day passes are available:

- **Online:** www.marintransit.org/fares
- **By phone:** 511 (say "Marin Transit", then "Operator") or call (415) 455-2000 to purchase with credit card over the phone
- **In person:** San Rafael Transit Center, Customer Service Center, 850 Tamalpais Ave, San Rafael at the Customer Service Center at the San Rafael Transit Center (850 Tamalpais Ave).

Pases de 1 día *se pueden comprar en el autobús.* ***Pases de 31 días*** *están disponible en línea (www.marintransit.org/fares); por teléfono: 511 (diga "Marin Transit," luego "Operator") o llame al (415) 455-2000 para compara con tarjeta de crédito; y se venden en el Centro de Servicio al Cliente en el San Rafael Transit Center (850 Tamalpais Ave).*

Paying your fare

Pay your fare as you board the bus by inserting cash or coins in the farebox. If your change exceeds $1, the farebox will issue a "change card" valid for future rides on Marin Transit. Change cards are non-refundable and are not exchangeable.

Pagar la tarifa

Pague su tarifa al abordar el autobús insertando dinero en la caja de tarifa. Si el cambio supera $1, la caja de tarifa emitirá una "tarjeta de cambio" válida para viajes futuros en Marin Transit. Las tarjetas de cambio no son reembolsables ni canjeables.

Transfers

Your cash fare gives you free transfers on all Marin Transit and Golden Gate Transit buses in all directions within Marin County for 2 hours. **Ask for your transfer when you board!**

Transfers to Golden Gate Transit Buses: Riders traveling within Marin County are eligible for up to two free transfers for up to two hours. Riders traveling regionally get a discount on the regional fare ($2.00 for cash fare, $1.80 for Clipper).

Transfers to/from SMART: Riders transferring to or from SMART get a discount of $1.50. Riders must use Clipper or the SMART mobile app to use SMART.

Transferencias

Su tarifa en efectivo le da derecho a traslados gratuitos en todos los autobuses de Marin Transit y Golden Gate Transit en todas las direcciones dentro del Condado de Marin por dos horas. ***¡Pida su transferencia cuando se barque!***

Traslados a autobuses de Golden Gate Transit: *Los pasajeros que viajan dentro del condado de Marin son elegibles para hasta dos transferencias gratuitas por un período de dos horas. Los pasajeros que viajan regionalmente obtienen un descuento en la tarifa regional ($2.00 en efectivo, $1.80 con Clipper).*

Traslados desde/hacia SMART: *Los pasajeros que hagan transferencia hacia o desde SMART obtienen un descuento de $1.50. Los pasajeros deben usar Clipper o la aplicación móvil de SMART para utilizar el servicio.*

Day, Week, and Month Passes

Marin Transit sells 1-day and 31-day passes. Each is good for unlimited rides during the validity period.

Pases de Día, Semana y Mes

Marin Transit vende pases de 1 día y de 31 días. Cada uno es válido para viajes ilimitados durante el período de validez.

Youth Passes

Marin Transit offers reduced price passes for kids 18 and under through Marin County schools. Low income families may qualify for a reduced price or free youth pass; speak to your school coordinator for more information. Youth Passes are NOT valid on Golden Gate Transit regional routes, including Routes 130, 580, 150 and 101.

Fare Type	Cost	
School-based Youth Pass	**$325**	**Valid for one year**

Los pases escolares

Marin Transit ofrece pases a precio reducido para jóvenes de 18 años o menos a través de las escuelas del condado de Marin. Las familias de bajos ingresos pueden calificar para un pase juvenil gratuito o de precio reducido; hable con el coordinador de su escuela para más información. Los pases para jóvenes NO son válidos en las rutas regionales de Golden Gate Transit, incluyendo las Rutas 130, 580, 150 y 101.

Tipo de tarifa	*Costo*	
Pase juvenil escolar	*$325*	*Válido por un año.*

Clipper Card

Using a Clipper Card earns you a **10% discount** off the adult cash fare for travel within Marin County. Youth, seniors, and persons with disabilities qualify to receive additional discounts, when using Clipper. Get more info at **www.clippercard.com**.

Eligible low-income riders with household incomes of 200 percent of the federal poverty level or lower qualify for **Clipper START,** a means-based fare pilot program, and will receive a **50% discount** on the adult cash fare. Visit **www.clipperstartcard.com** to learn more and apply.

Tarjeta Clipper

El uso de una Tarjeta Clipper le otorga un ***descuento del 10%*** *en la tarifa en efectivo para adultos al viajar dentro del condado de Marin. Los jóvenes, adultos mayores y personas con discapacidad son elegibles para recibir descuentos adicionales al usar Clipper. Para obtener más información, por favor visite* **www.clippercard.com**.

Los pasajeros elegibles de bajos ingresos con ingresos familiares del 200% o menos del nivel federal de pobreza califican para ***Clipper START****, un programa piloto de tarifas basado en medios, y recibirán un* ***descuento del 50%*** *en la tarifa en efectivo para adultos. Visite* **www.clipperstartcard.com** *para obtener más información y solicitar.*

Regional Fares

Travel outside Marin County is available on Golden Gate Transit regional bus routes, Golden Gate Ferry, and the SMART train. Regional fares vary based on distance traveled, and Marin Transit transfer credits do apply. For more information on regional routes and fares, visit **www.goldengate.org** or **www.sonomamarintrain.org**, or refer to the Golden Gate Bus & Ferry Transit Guide.

Las tarifas regionales

Viajar fuera del condado de Marin está disponible en las rutas de autobús regional de Golden Gate Transit, en el ferry de Golden Gate y en el tren SMART. Las tarifas regionales varían según la distancia recorrida, y los créditos de transferencia de Marin Transit son aplicables. Para obtener más información sobre las rutas y tarifas regionales, visite **www.goldengate.org** *o* **www.sonomamarintrain.org**, *o consulte la Guía de tránsito de autobuses y ferries de Golden Gate.*

** For discount you may show DMV Disabled Placard ID, RTC Discount Card, Medicare Card, or ID card for persons with disabilities from another transit service. Personal service assistants are eligible for 50% off the adult cash fare only when accompanying a person with disabilities who has an attendant logo on his/her RTC Discount Card.*

** Para recibir descuentos, puede presentar su Tarjeta de Descuento DMV para Discapacitados, Tarjeta de Descuento RTC, Tarjeta de Medicare, o una tarjeta de identificación para personas con discapacidades de otro servicio de tránsito. Los asistentes de servicio personal son elegibles para un descuento del 50% en la tarifa en efectivo para adultos solo cuando acompañan a una persona con discapacidades que tiene el logotipo de acompañante en su Tarjeta de Descuento RTC.*

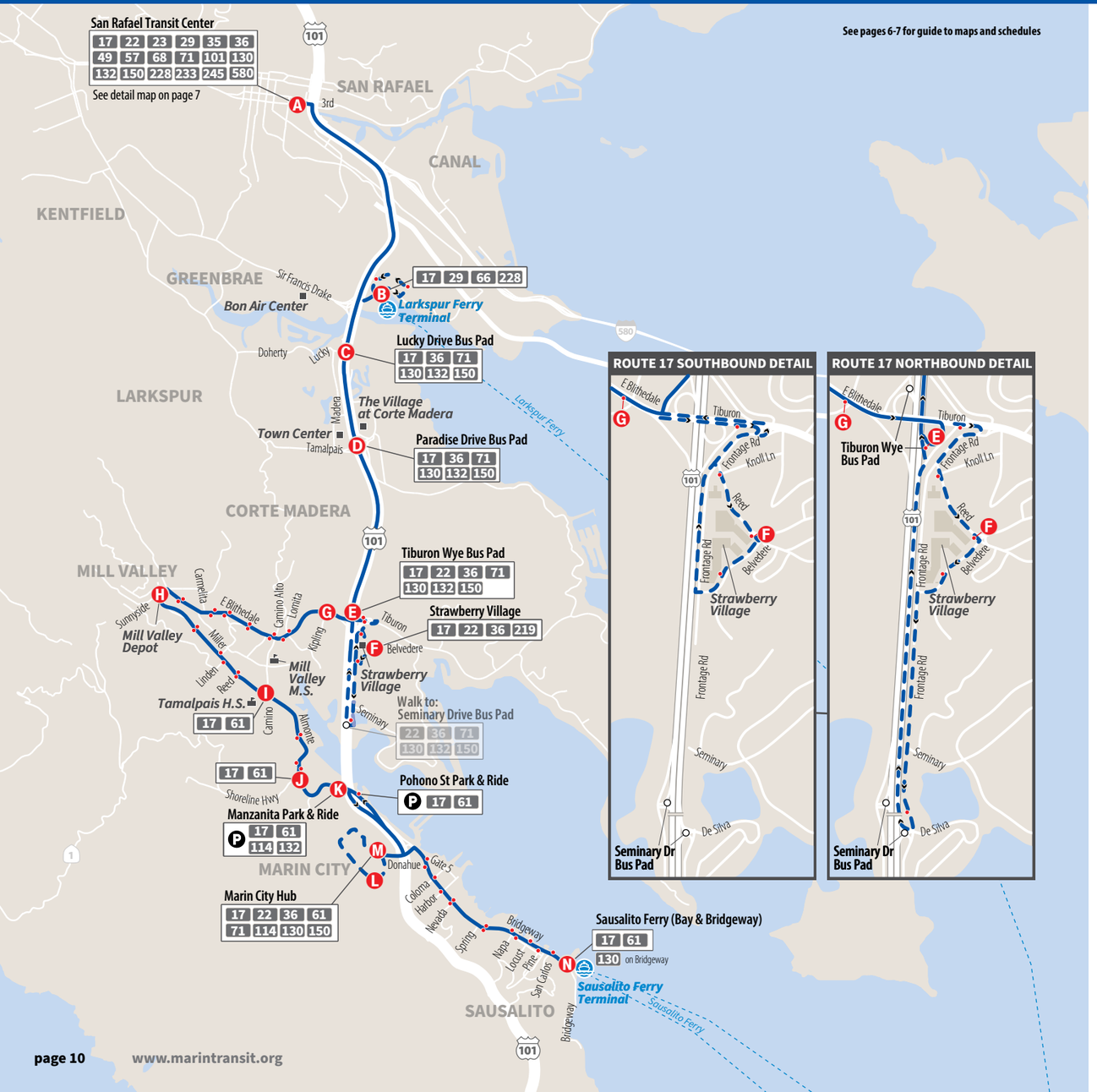

Monday-Friday *Lunes - Viernes*

Southbound to Sausalito

	A San Rafael Transit Center	C Hwy 101 @ Lucky Dr Bus Pad	D Hwy 101 @ Tamalpais Dr Bus Pad	F Reed Blvd & Belvedere Dr	G E Blithedale Ave & Tower Dr	H Mill Valley Depot Sunnyside Ave & Miller Ave	I Miller Ave & Camino Alto	J Tam Junction-Shoreline Hwy & Almonte Blvd	K Manzanita Park & Ride Lot	M Marin City Hub Donahue St & Terners Dr	N Sausalito Ferry Bay St & Bridgeway
AM	5:30	5:34	5:36	–	5:39	5:49	5:56	6:01	6:06	6:09	6:19
	6:00	6:04	6:06	–	6:09	6:19	6:26	6:31	6:36	6:39	6:49
	6:30	6:34	6:36	–	6:39	6:49	6:56	7:01	7:06	7:09	7:19
	7:00	7:04	7:06	–	7:09	7:19	7:26	7:31	7:36	7:39	7:49
	7:30	7:34	7:36	7:43	7:47	8:02	8:09	8:14	8:19	8:22	8:32
	8:00	8:04	8:06	8:13	8:17	8:32	8:39	8:44	8:49	8:52	9:02
	8:30	8:34	8:36	–	8:39	8:54	9:01	9:06	9:11	9:14	9:24
PM	9:30	9:34	9:36	–	9:39	9:54	10:01	10:06	10:11	10:14	10:24
	10:30	10:34	10:36	–	10:39	10:54	11:01	11:06	11:11	11:14	11:24
	11:30	11:34	11:36	–	11:39	11:54	**12:01**	**12:06**	**12:11**	**12:14**	**12:24**
	12:30	**12:34**	**12:36**	–	**12:39**	**12:54**	**1:01**	**1:06**	**1:11**	**1:14**	**1:24**
	1:30	**1:34**	**1:36**	–	**1:39**	**1:54**	**2:01**	**2:06**	**2:11**	**2:14**	**2:24**
	2:30	**2:34**	**2:36**	–	**2:39**	**2:54**	**3:01**	**3:06**	**3:11**	**3:14**	**3:24**
	2:45	**2:49**	**2:51**	–	**2:54**	**3:09**	**3:16**	**3:21**	**3:26**	**3:29**	**3:39**
	3:30	**3:34**	**3:36**	–	**3:39**	**3:54**	**4:01**	**4:06**	**4:11**	**4:14**	**4:24**
	4:30	**4:34**	**4:36**	–	**4:39**	**4:54**	**5:01**	**5:06**	**5:11**	**5:14**	**5:24**
	5:00	**5:04**	**5:06**	–	**5:09**	**5:24**	**5:31**	**5:36**	**5:41**	**5:44**	**5:54**
	5:30	**5:34**	**5:36**	–	**5:39**	**5:54**	**6:01**	**6:06**	**6:11**	**6:14**	**6:24**
	6:30	**6:34**	**6:36**	–	**6:39**	**6:49**	**6:56**	**7:01**	**7:06**	**7:09**	**7:19**
	7:30	**7:34**	**7:36**	–	**7:39**	**7:49**	**7:56**	**8:01**	**8:06**	**8:09**	**8:19**
	8:30	**8:34**	**8:36**	–	**8:39**	**8:49**	**8:56**	**9:01**	**9:06**	**9:09**	**9:19**
	9:30	**9:34**	**9:36**	–	**9:39**	**9:49**	**9:56**	**10:01**	**10:06**	**10:09**	**10:19**

Northbound to San Rafael

	N Sausalito Ferry Bay St & Bridgeway	M Marin City Hub Donahue St & Terners Dr	L Marin City Drake Av & Cole Dr	J Tam Junction-Shoreline Hwy & Almonte Blvd	I Miller Ave & Camino Alto	H Mill Valley Depot Sunnyside Ave & Miller Ave	G E Blithedale Ave & Kipling Dr	F Reed Blvd & Belvedere Dr	E Hwy 101 @ Tiburon Wye Bus Pad	D Hwy 101 @ Paradise Dr Bus Pad	C Hwy 101 @ Lucky Dr Bus Pad	B E Sir Francis Drake Blvd & Larkspur Landing	A San Rafael Transit Center
AM	6:40	6:50	–	6:56	7:00	7:05	7:12	–	–	7:16	7:18	–	7:25
	7:05	7:15	–	7:21	7:26	7:32	7:40	–	–	7:45	7:47	–	7:55
	7:30	7:40	–	7:46	7:51	7:57	8:07	–	–	8:12	8:14	–	8:25
	7:54	8:02	8:05	8:14	8:21	8:27	8:39	–	–	8:43	8:45	–	8:55
	8:59	9:09	–	9:15	9:19	9:24	9:36	–	–	9:41	9:43	–	9:55
	9:29	9:39	–	9:45	9:49	9:54	10:06	–	–	10:11	10:13	–	10:25
	10:29	10:39	–	10:45	10:49	10:54	11:06	–	–	11:11	11:13	–	11:25
PM	11:29	11:39	–	11:45	11:49	11:54	**12:06**	–	–	**12:11**	**12:13**	–	**12:25**
	12:29	**12:39**	–	**12:45**	**12:49**	**12:54**	**1:06**	–	–	**1:11**	**1:13**	–	**1:25**
	1:29	**1:39**	–	**1:45**	**1:49**	**1:54**	**2:06**	–	–	**2:11**	**2:13**	–	**2:25**
	2:17	**2:27**	–	**2:33**	**2:37**	**2:45**	**3:00**	**3:05**	**3:07**	**3:12**	**3:14**	–	**3:25**
	2:47	**2:57**	–	**3:03**	**3:07**	**3:15**	**3:30**	**3:35**	**3:37**	**3:42**	**3:44**	–	**3:55**
	3:17	**3:27**	–	**3:33**	**3:37**	**3:45**	**4:00**	**4:05**	**4:07**	**4:12**	**4:14**	–	**4:25**
	3:47	**3:57**	–	**4:03**	**4:07**	**4:15**	**4:30**	**4:35**	**4:37**	**4:42**	**4:44**	–	**4:55**
	4:29	**4:39**	–	**4:45**	**4:49**	**4:54**	**5:06**	–	–	**5:11**	**5:13**	–	**5:25**
	4:59	**5:09**	–	**5:15**	**5:19**	**5:24**	**5:36**	–	–	**5:41**	**5:43**	–	**5:55**
	5:29	**5:39**	–	**5:45**	**5:49**	**5:54**	**6:06**	–	–	**6:11**	**6:13**	–	**6:25**
	6:29	**6:39**	–	**6:45**	**6:49**	**6:54**	**7:06**	–	–	**7:11**	**7:13**	–	**7:25**
	7:33	**7:43**	–	**7:49**	**7:53**	**7:58**	**8:10**	–	–	**8:14**	**8:16**	–	**8:25**
	8:31	**8:41**	–	**8:47**	**8:51**	**8:56**	**9:08**	–	–	**9:12**	**9:14**	**9:16**	**9:25**
	9:31	**9:41**	–	**9:47**	**9:51**	**9:56**	**10:08**	–	–	**10:12**	**10:14**	**10:16**	**10:25**
	10:31	**10:41**	–	**10:47**	**10:51**	**10:56**	**11:08**	–	–	**11:12**	**11:14**	**11:16**	**11:25**

Saturday/Sunday/Holiday *Fines de Semana y Días Festivos*

Southbound to Sausalito

	A San Rafael Transit Center	C Hwy 101 @ Lucky Dr Bus Pad	D Hwy 101 @ Tamalpais Dr Bus Pad	G E Blithedale Ave & Tower Dr	H Mill Valley Depot Sunnyside Ave & Miller Ave	I Miller Ave & Camino Alto	J Tam Junction-Shoreline Hwy & Almonte Blvd	K Manzanita Park & Ride Lot	M Marin City Hub Donahue St & Terners Dr	N Sausalito Ferry Bay St & Bridgeway
AM	6:30	6:34	6:36	6:39	6:51	6:56	7:02	7:07	7:11	7:23
	7:30	7:34	7:36	7:39	7:51	7:56	8:02	8:07	8:11	8:23
	8:30	8:34	8:36	8:39	8:51	8:56	9:02	9:07	9:11	9:23
	9:30	9:34	9:36	9:39	9:51	9:56	10:02	10:07	10:11	10:23
	10:30	10:34	10:36	10:39	10:51	10:56	11:02	11:07	11:11	11:23
PM	11:30	11:34	11:36	11:39	11:51	11:56	**12:02**	**12:07**	**12:11**	**12:23**
	12:30	**12:34**	**12:36**	**12:39**	**12:51**	**12:56**	**1:02**	**1:07**	**1:11**	**1:23**
	1:30	**1:34**	**1:36**	**1:39**	**1:51**	**1:56**	**2:02**	**2:07**	**2:11**	**2:23**
	2:30	**2:34**	**2:36**	**2:39**	**2:51**	**2:56**	**3:02**	**3:07**	**3:11**	**3:23**
	3:30	**3:34**	**3:36**	**3:39**	**3:51**	**3:56**	**4:02**	**4:07**	**4:11**	**4:23**
	4:30	**4:34**	**4:36**	**4:39**	**4:51**	**4:56**	**5:02**	**5:07**	**5:11**	**5:23**
	5:30	**5:34**	**5:36**	**5:39**	**5:51**	**5:56**	**6:02**	**6:07**	**6:11**	**6:23**
	6:30	**6:34**	**6:36**	**6:39**	**6:51**	**6:56**	**7:02**	**7:07**	**7:11**	**7:23**
	7:30	**7:34**	**7:36**	**7:39**	**7:51**	**7:56**	**8:02**	**8:07**	**8:11**	**8:23**

Northbound to San Rafael

	N Sausalito Ferry Bay St & Bridgeway	M Marin City Hub Donahue St & Terners Dr	J Tam Junction-Shoreline Hwy & Almonte Blvd	I Miller Ave & Camino Alto	H Mill Valley Depot Sunnyside Ave & Miller Ave	G E Blithedale Ave & Kipling Dr	D Hwy 101 @ Paradise Dr Bus Pad	C Hwy 101 @ Lucky Dr Bus Pad	B E Sir Francis Drake Blvd & Larkspur Landing	A San Rafael Transit Center
AM	7:32	7:42	7:48	7:53	7:59	8:11	8:15	8:17	–	8:25
	8:32	8:42	8:48	8:53	8:59	9:11	9:15	9:17	–	9:25
	9:32	9:42	9:48	9:53	9:59	10:11	10:15	10:17	–	10:25
	10:32	10:42	10:48	10:53	10:59	11:11	11:15	11:17	–	11:25
	11:32	11:42	11:48	11:53	11:59	**12:11**	**12:15**	**12:17**	–	**12:25**
PM	**12:32**	**12:42**	**12:48**	**12:53**	**12:59**	**1:11**	**1:15**	**1:17**	–	**1:25**
	1:32	**1:42**	**1:48**	**1:53**	**1:59**	**2:11**	**2:15**	**2:17**	–	**2:25**
	2:32	**2:42**	**2:48**	**2:53**	**2:59**	**3:11**	**3:15**	**3:17**	–	**3:25**
	3:32	**3:42**	**3:48**	**3:53**	**3:59**	**4:11**	**4:15**	**4:17**	–	**4:25**
	4:32	**4:42**	**4:48**	**4:53**	**4:59**	**5:11**	**5:15**	**5:17**	–	**5:25**
	5:32	**5:42**	**5:48**	**5:53**	**5:59**	**6:11**	**6:15**	**6:17**	–	**6:25**
	6:32	**6:42**	**6:48**	**6:53**	**6:59**	**7:11**	**7:15**	**7:17**	–	**7:25**
	7:29	**7:39**	**7:44**	**7:48**	**7:53**	**8:08**	**8:12**	**8:14**	**8:16**	**8:25**
	8:29	**8:39**	**8:44**	**8:48**	**8:53**	**9:08**	**9:12**	**9:14**	**9:16**	**9:25**
	9:29	**9:39**	**9:44**	**9:48**	**9:53**	**10:08**	**10:12**	**10:14**	**10:16**	**10:25**
1	**10:29**	**10:39**	**10:44**	**10:48**	**10:53**	**11:08**	**11:12**	**11:14**	**11:16**	**11:25**

1 Trip operates Saturdays only

See pages 6-7 for guide to maps and schedules

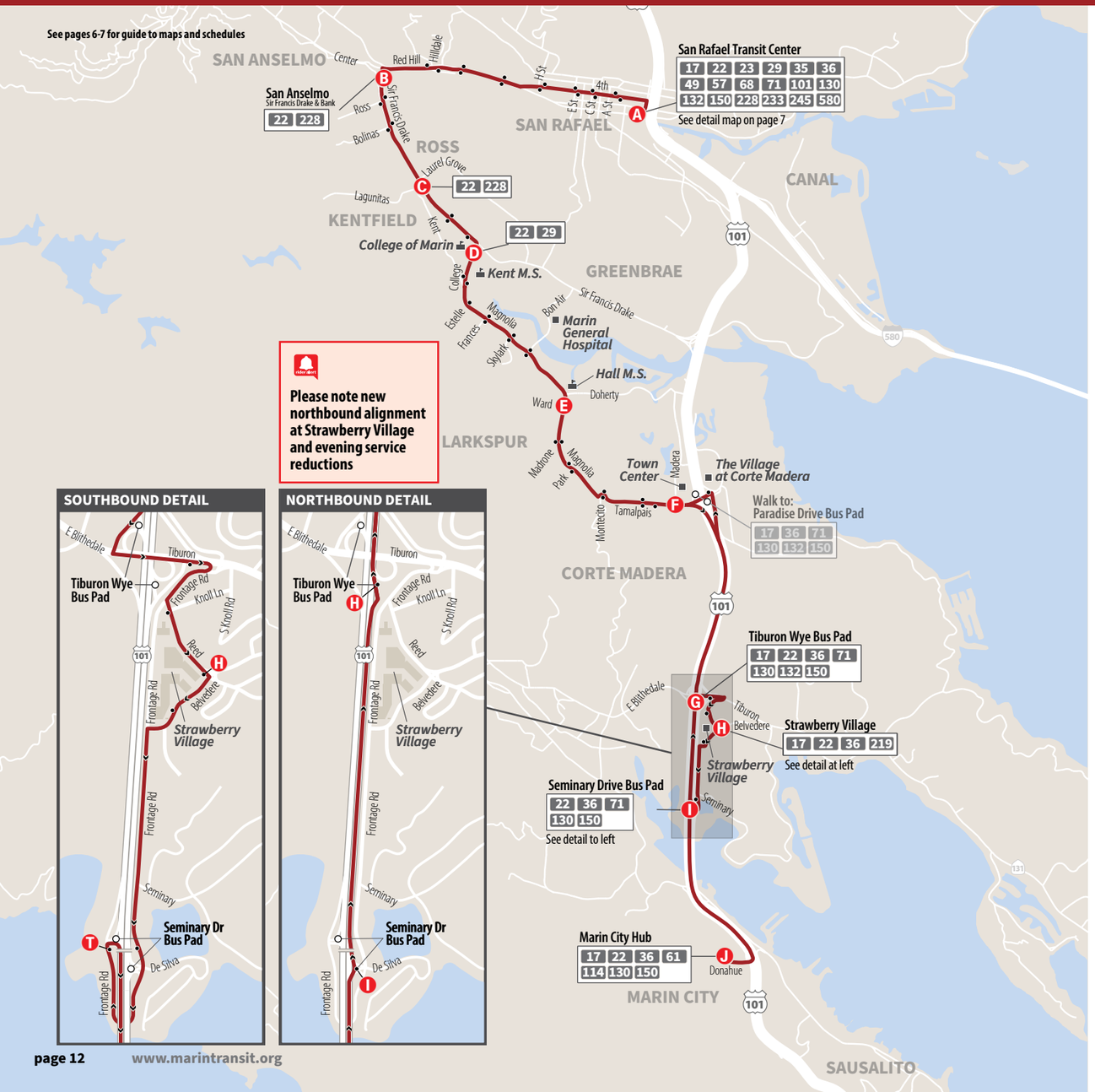

Monday-Friday *Lunes - Viernes*

Southbound to Marin City

	San Rafael Transit Center (A)	San Anselmo Sir Francis Drake & Bank (B)	Sir Francis Drake Blvd & Lagunitas Rd (C)	College of Marin College Av & Sir Francis Drake Blvd (D)	Magnolia Av & Ward St (E)	Tamalpais Dr & Casa Buena Dr (F)	Strawberry Village Reed Bl & Belvedere Dr (H)	Redwood Hwy Frontage Rd & Hwy 101 NB Ramp (I)	Marin City Hub Donahue St & Temers Dr (J)
AM	6:00	6:11	6:14	6:18	6:24	6:31	6:38	6:41	6:44
	6:30	6:41	6:44	6:48	–	–	–	–	–
	7:00	7:11	7:14	7:18	7:26	7:33	7:40	7:43	7:46
	7:30	7:41	7:45	7:49	–	–	–	–	–
	8:00	8:13	8:17	8:21	8:29	8:36	8:43	8:46	8:49
	8:30	8:43	8:47	8:51	–	–	–	–	–
	9:00	9:13	9:17	9:21	9:29	9:36	9:43	9:46	9:49
	9:30	9:43	9:47	9:51	–	–	–	–	–
	10:00	10:13	10:17	10:21	10:29	10:36	10:43	10:46	10:51
	10:30	10:43	10:47	10:51	–	–	–	–	–
	11:00	11:13	11:17	11:21	11:29	11:36	11:43	11:46	11:51
	11:30	11:43	11:47	11:51	–	–	–	–	–
PM	12:00	12:13	12:17	12:21	12:29	12:36	12:43	12:46	12:51
	12:30	12:43	12:47	12:51	–	–	–	–	–
	1:00	1:13	1:17	1:21	1:29	1:39	1:46	1:49	1:54
	1:30	1:43	1:47	1:51	–	–	–	–	–
	2:00	2:13	2:17	2:21	2:29	2:39	2:46	2:49	2:54
	2:30	2:43	2:47	2:51	–	–	–	–	–
	3:00	3:13	3:17	3:21	3:29	3:39	3:46	3:49	3:54
	3:30	3:43	3:47	3:51	–	–	–	–	–
	4:00	4:15	4:19	4:25	4:33	4:43	4:50	4:53	4:58
	4:30	4:45	4:49	4:55	–	–	–	–	–
	5:00	5:15	5:19	5:25	5:33	5:43	5:50	5:53	5:58
	5:30	5:43	5:46	5:52	–	–	–	–	–
	6:00	6:13	6:17	6:23	6:31	6:41	6:48	6:51	6:56
	7:00	7:11	7:14	7:18	7:26	7:33	7:40	7:43	7:46
	8:00	8:11	8:14	8:18	8:24	8:31	8:38	8:41	8:44

Northbound to San Rafael

	Marin City Hub Donahue St & Temers Dr (J)	Hwy 101 @ Seminary Dr Bus Pad (I)	Hwy 101 @ Tiburon Wye Bus Pad (G)	Tamalpais Dr & Madera Blvd (F)	Magnolia Av & Ward St (E)	College of Marin College Av & Sir Francis Drake Blvd (D)	Sir Francis Drake Blvd & Lagunitas Rd (C)	San Anselmo Sir Francis Drake & Bank (B)	San Rafael Transit Center (A)
AM	–	–	–	–	–	7:04	7:07	7:10	7:25
	7:06	7:11	7:13	7:19	7:26	7:34	7:37	7:40	7:55
	–	–	–	–	–	8:04	8:07	8:10	8:25
	8:06	8:11	8:13	8:19	8:26	8:34	8:37	8:40	8:55
	–	–	–	–	–	9:04	9:07	9:10	9:25
	9:06	9:11	9:13	9:19	9:26	9:34	9:37	9:40	9:55
	–	–	–	–	–	10:04	10:07	10:10	10:25
	10:06	10:11	10:13	10:19	10:26	10:34	10:37	10:40	10:55
	–	–	–	–	–	11:04	11:07	11:10	11:25
	11:06	11:11	11:13	11:19	11:26	11:34	11:37	11:40	11:55
PM	–	–	–	–	–	11:59	12:04	12:09	12:25
	12:02	12:07	12:09	12:15	12:22	12:30	12:35	12:40	12:55
	–	–	–	–	–	12:59	1:04	1:09	1:25
	1:02	1:07	1:09	1:15	1:22	1:30	1:35	1:40	1:55
	–	–	–	–	–	1:57	2:02	2:07	2:25
	1:59	2:04	2:06	2:12	2:19	2:27	2:32	2:37	2:55
	–	–	–	–	–	2:57	3:02	3:07	3:25
	2:54	2:59	3:01	3:09	3:19	3:27	3:32	3:37	3:55
	–	–	–	–	–	3:57	4:02	4:07	4:25
	3:54	3:59	4:01	4:09	4:19	4:27	4:32	4:37	4:55
	–	–	–	–	–	4:57	5:02	5:07	5:25
	5:00	5:05	5:07	5:15	5:25	5:33	5:36	5:39	5:55
	–	–	–	–	–	6:01	6:06	6:09	6:25
	6:05	6:10	6:12	6:18	6:25	6:33	6:36	6:39	6:55
	7:06	7:11	7:13	7:19	7:26	7:34	7:37	7:40	7:55
	8:06	8:11	8:13	8:19	8:26	8:34	8:37	8:40	8:55
	9:06	9:11	9:13	9:19	9:26	9:34	9:37	9:40	9:55

Saturday/Sunday/Holiday *Fines de Semana y Días Festivos*

Southbound to Marin City

	San Rafael Transit Center (A)	San Anselmo Sir Francis Drake & Bank (B)	Sir Francis Drake Blvd & Lagunitas Rd (C)	College of Marin College Av & Sir Francis Drake Blvd (D)	Magnolia Av & Ward St (E)	Tamalpais Dr & Casa Buena Dr (F)	Strawberry Village Reed Bl & Belvedere Dr (H)	Redwood Hwy Frontage Rd & Hwy 101 NB Ramp (I)	Marin City Hub Donahue St & Temers Dr (J)
AM	7:00	7:11	7:14	7:18	7:25	7:32	7:39	7:42	7:45
	8:00	8:11	8:14	8:18	8:25	8:32	8:39	8:42	8:45
	9:00	9:11	9:14	9:18	9:25	9:32	9:39	9:42	9:45
	10:00	10:11	10:14	10:18	10:25	10:32	10:39	10:42	10:45
	11:00	11:11	11:14	11:18	11:25	11:32	11:39	11:42	11:45
PM	12:00	12:11	12:14	12:18	12:25	12:32	12:39	12:42	12:45
	1:00	1:11	1:14	1:18	1:25	1:32	1:39	1:42	1:45
	2:00	2:11	2:14	2:18	2:25	2:32	2:39	2:42	2:45
	3:00	3:11	3:14	3:18	3:25	3:32	3:39	3:42	3:45
	4:00	4:11	4:14	4:18	4:25	4:32	4:39	4:42	4:45
	5:00	5:11	5:14	5:18	5:25	5:32	5:39	5:42	5:45
	6:00	6:11	6:14	6:18	6:25	6:32	6:39	6:42	6:45

Northbound to San Rafael

	Marin City Hub Donahue St & Temers Dr (J)	Hwy 101 @ Seminary Dr Bus Pad (I)	Hwy 101 @ Tiburon Wye Bus Pad (G)	Tamalpais Dr & Madera Blvd (F)	Magnolia Av & Ward St (E)	College of Marin College Av & Sir Francis Drake Blvd (D)	Sir Francis Drake Blvd & Lagunitas Rd (C)	San Anselmo Sir Francis Drake & Bank (B)	San Rafael Transit Center (A)
AM	7:08	7:13	7:14	7:21	7:25	7:31	7:34	7:38	7:55
	8:08	8:13	8:14	8:21	8:25	8:31	8:34	8:38	8:55
	9:08	9:13	9:14	9:21	9:25	9:31	9:34	9:38	9:55
	10:08	10:13	10:14	10:21	10:25	10:31	10:34	10:38	10:55
	11:08	11:13	11:14	11:21	11:25	11:31	11:34	11:38	11:55
PM	12:08	12:13	12:14	12:21	12:25	12:31	12:34	12:38	12:55
	1:08	1:13	1:14	1:21	1:25	1:31	1:34	1:38	1:55
	2:08	2:13	2:14	2:21	2:25	2:31	2:34	2:38	2:55
	3:08	3:13	3:14	3:21	3:25	3:31	3:34	3:38	3:55
	4:08	4:13	4:14	4:21	4:25	4:31	4:34	4:38	4:55
	5:08	5:13	5:14	5:21	5:25	5:31	5:34	5:38	5:55
	6:08	6:13	6:14	6:21	6:25	6:31	6:34	6:38	6:55
	7:08	7:13	7:14	7:21	7:25	7:31	7:34	7:38	7:55

See pages 6-7 for guide to maps and schedules

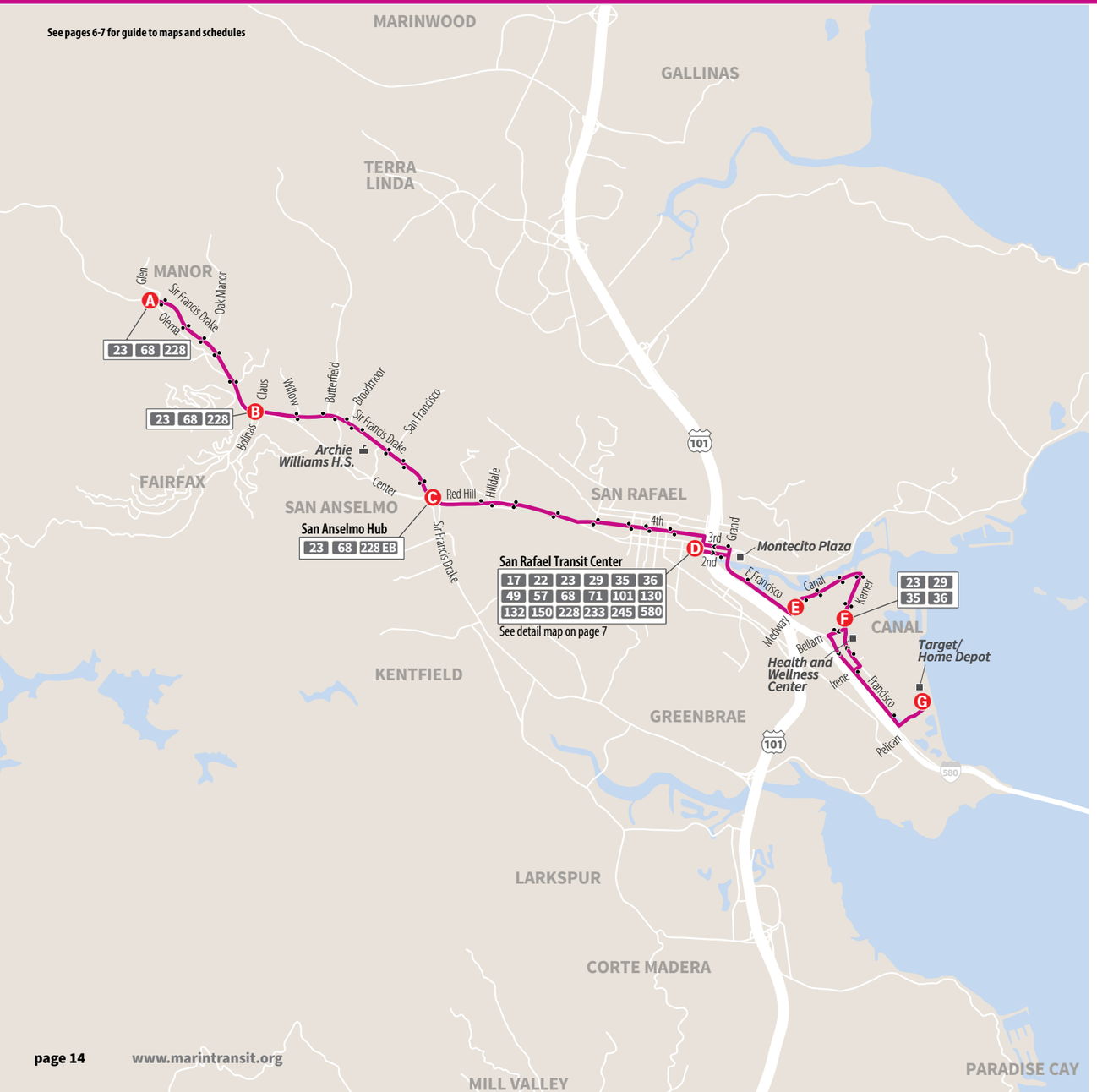

Monday-Friday *Lunes - Viernes*

Please note new all day service to Manor and increased weekday service.

Eastbound to Canal

	Sir Francis Drake Blvd & Olema Rd A	Fairfax Sir Francis Drake Bl & Claus Dr B	San Anselmo Hub Center Bl & Bridge Av C	Arrive San Rafael Transit Center D	Depart San Rafael Transit Center D	Medway Rd & E Francisco Blvd E	Kerner Blvd & Larkspur St F	Target at Shoreline Pkwy G
AM	6:12	6:16	6:26	6:40	6:43	6:50	6:57	7:02
	6:52	6:56	7:06	7:20	7:23	7:30	7:37	7:42
	7:12	7:16	7:26	7:40	7:43	7:50	7:57	8:02
	7:52	7:56	8:06	8:20	8:23	8:30	8:37	8:42
	8:12	8:16	8:26	8:40	8:43	8:50	8:57	9:02
	8:52	8:56	9:06	9:20	9:23	9:29	9:35	9:40
	9:52	9:56	10:06	10:20	10:23	10:29	10:35	10:40
	10:52	10:56	11:06	11:20	11:23	11:29	11:35	11:40
PM	11:54	11:58	**12:06**	**12:20**	**12:23**	**12:29**	**12:35**	**12:40**
	12:54	**12:58**	**1:06**	**1:20**	**1:23**	**1:29**	**1:35**	**1:40**
	1:54	**1:58**	**2:06**	**2:20**	**2:23**	**2:29**	**2:35**	**2:40**
	2:52	**2:56**	**3:06**	**3:20**	**3:23**	**3:29**	**3:35**	**3:40**
	3:14	**3:18**	**3:28**	**3:42**	**3:45**	**3:51**	**3:57**	**4:02**
	3:52	**3:56**	**4:06**	**4:20**	**4:23**	**4:29**	**4:35**	**4:40**
	4:14	**4:18**	**4:28**	**4:42**	**4:45**	**4:51**	**4:57**	**5:02**
	4:52	**4:56**	**5:06**	**5:20**	**5:23**	**5:29**	**5:35**	**5:40**
	5:14	**5:18**	**5:28**	**5:42**	**5:45**	**5:51**	**5:57**	**6:02**
	5:52	**5:56**	**6:06**	**6:20**	**6:23**	**6:29**	**6:35**	**6:40**
	6:14	**6:18**	**6:28**	**6:42**	**6:45**	**6:51**	**6:57**	**7:02**
	6:52	**6:56**	**7:06**	**7:20**	**7:23**	**7:29**	**7:35**	**7:40**
	7:52	**7:56**	**8:06**	**8:20**	**8:23**	**8:29**	**8:35**	**8:40**
	8:52	**8:56**	**9:06**	**9:20**	**9:23**	**9:29**	**9:35**	**9:40**

Westbound to Fairfax

	Target at Shoreline Pkwy G	Kerner Blvd & Larkspur St F	Medway Rd & Mill St E	Arrive San Rafael Transit Center D	Depart San Rafael Transit Center D	San Anselmo Hub Center Bl & Bridge Av C	Fairfax Broadway Blvd & Bolinas Rd B	Manor Sir Francis Drake Blvd & Glen Dr A
AM	5:53	5:57	6:04	6:12	6:15	6:25	6:35	6:40
	6:13	6:17	6:24	6:32	6:35	6:45	6:55	7:00
	6:53	6:57	7:04	7:12	7:15	7:25	7:35	7:42
	7:13	7:17	7:24	7:32	7:35	7:47	7:57	8:04
	7:53	7:57	8:04	8:12	8:15	8:27	8:37	8:44
	8:13	8:17	8:24	8:32	8:35	8:47	8:57	9:04
	8:53	8:57	9:04	9:12	9:15	9:27	9:38	9:45
	9:55	9:59	10:04	10:12	10:15	10:27	10:38	10:45
	10:55	10:59	11:04	11:12	11:15	11:27	11:38	11:45
PM	11:55	11:59	**12:04**	**12:12**	**12:15**	**12:27**	**12:38**	**12:45**
	12:55	**12:59**	**1:04**	**1:12**	**1:15**	**1:27**	**1:38**	**1:45**
	1:55	**1:59**	**2:04**	**2:12**	**2:15**	**2:27**	**2:38**	**2:45**
	2:17	**2:21**	**2:26**	**2:34**	**2:37**	**2:49**	**3:01**	**3:08**
	2:55	**2:59**	**3:04**	**3:12**	**3:15**	**3:27**	**3:39**	**3:46**
	3:17	**3:21**	**3:26**	**3:34**	**3:37**	**3:49**	**4:01**	**4:06**
	3:55	**3:59**	**4:04**	**4:12**	**4:15**	**4:27**	**4:38**	**4:43**
	4:17	**4:21**	**4:26**	**4:34**	**4:37**	**4:49**	**5:00**	**5:05**
	4:55	**4:59**	**5:04**	**5:12**	**5:15**	**5:27**	**5:38**	**5:43**
	5:17	**5:21**	**5:26**	**5:34**	**5:37**	**5:49**	**6:00**	**6:05**
	5:55	**5:59**	**6:04**	**6:12**	**6:15**	**6:27**	**6:38**	**6:43**
	6:55	**6:59**	**7:04**	**7:12**	**7:15**	**7:27**	**7:37**	**7:42**
	7:55	**7:59**	**8:04**	**8:12**	**8:15**	**8:27**	**8:37**	**8:42**
	8:55	**8:59**	**9:04**	**9:12**	**9:15**	**9:27**	**9:37**	**9:42**
	9:55	**9:59**	**10:04**	**10:12**	**10:15**	**10:27**	**10:37**	**10:42**

Saturday/Sunday/Holiday *Fines de Semana y Días Festivos*

Eastbound to Canal

	Sir Francis Drake Blvd & Olema Rd A	Fairfax Sir Francis Drake Bl & Claus Dr B	San Anselmo Hub Center Bl & Bridge Av C	Arrive San Rafael Transit Center D	Depart San Rafael Transit Center D	Medway Rd & E Francisco Blvd E	Kerner Blvd & Larkspur St F	Target at Shoreline Pkwy G
AM	6:55	6:59	7:08	7:20	7:23	7:28	7:35	7:41
	7:55	7:59	8:08	8:20	8:23	8:28	8:35	8:41
	8:55	8:59	9:08	9:20	9:23	9:28	9:35	9:41
	9:55	9:59	10:08	10:20	10:23	10:28	10:35	10:41
	10:55	10:59	11:08	11:20	11:23	11:28	11:35	11:41
PM	11:55	11:59	**12:08**	**12:20**	**12:23**	**12:28**	**12:35**	**12:41**
	12:55	**12:59**	**1:08**	**1:20**	**1:23**	**1:28**	**1:35**	**1:41**
	1:55	**1:59**	**2:08**	**2:20**	**2:23**	**2:28**	**2:35**	**2:41**
	2:55	**2:59**	**3:08**	**3:20**	**3:23**	**3:28**	**3:35**	**3:41**
	3:55	**3:59**	**4:08**	**4:20**	**4:23**	**4:28**	**4:35**	**4:41**
	4:55	**4:59**	**5:08**	**5:20**	**5:23**	**5:28**	**5:35**	**5:41**
	5:55	**5:59**	**6:08**	**6:20**	**6:23**	**6:28**	**6:35**	**6:41**
	6:55	**6:59**	**7:08**	**7:20**	**7:23**	**7:28**	**7:35**	**7:41**
	7:55	**7:59**	**8:08**	**8:20**	**8:23**	**8:28**	**8:35**	**8:41**

Westbound to Fairfax

	Target at Shoreline Pkwy G	Kerner Blvd & Larkspur St F	Medway Rd & Mill St E	Arrive San Rafael Transit Center D	Depart San Rafael Transit Center D	San Anselmo Hub Center Bl & Bridge Av C	Fairfax Broadway Blvd & Bolinas Rd B	Manor Sir Francis Drake Blvd & Glen Dr A
AM	6:55	6:59	7:04	7:12	7:15	7:28	7:38	7:43
	7:55	7:59	8:04	8:12	8:15	8:28	8:38	8:43
	8:55	8:59	9:04	9:12	9:15	9:28	9:38	9:43
	9:55	9:59	10:04	10:12	10:15	10:28	10:38	10:43
	10:55	10:59	11:04	11:12	11:15	11:28	11:38	11:43
PM	11:55	11:59	**12:04**	**12:12**	**12:15**	**12:28**	**12:38**	**12:43**
	12:55	**12:59**	**1:04**	**1:12**	**1:15**	**1:28**	**1:38**	**1:43**
	1:55	**1:59**	**2:04**	**2:12**	**2:15**	**2:28**	**2:38**	**2:43**
	2:55	**2:59**	**3:04**	**3:12**	**3:15**	**3:28**	**3:38**	**3:43**
	3:55	**3:59**	**4:04**	**4:12**	**4:15**	**4:28**	**4:38**	**4:43**
	4:55	**4:59**	**5:04**	**5:12**	**5:15**	**5:28**	**5:38**	**5:43**
	5:55	**5:59**	**6:04**	**6:12**	**6:15**	**6:28**	**6:38**	**6:43**
	6:55	**6:59**	**7:04**	**7:12**	**7:15**	**7:28**	**7:38**	**7:43**
	7:55	**7:59**	**8:04**	**8:12**	**8:15**	**8:28**	**8:38**	**8:43**
	8:55	**8:59**	**9:04**	**9:12**	**9:15**	**9:28**	**9:38**	**9:43**

ROUTE 29 San Rafael - Larkspur Landing - Greenbrae - Marin Health - Redwood HS - E. Corte Madera

See pages 6-7 for guide to maps and schedules

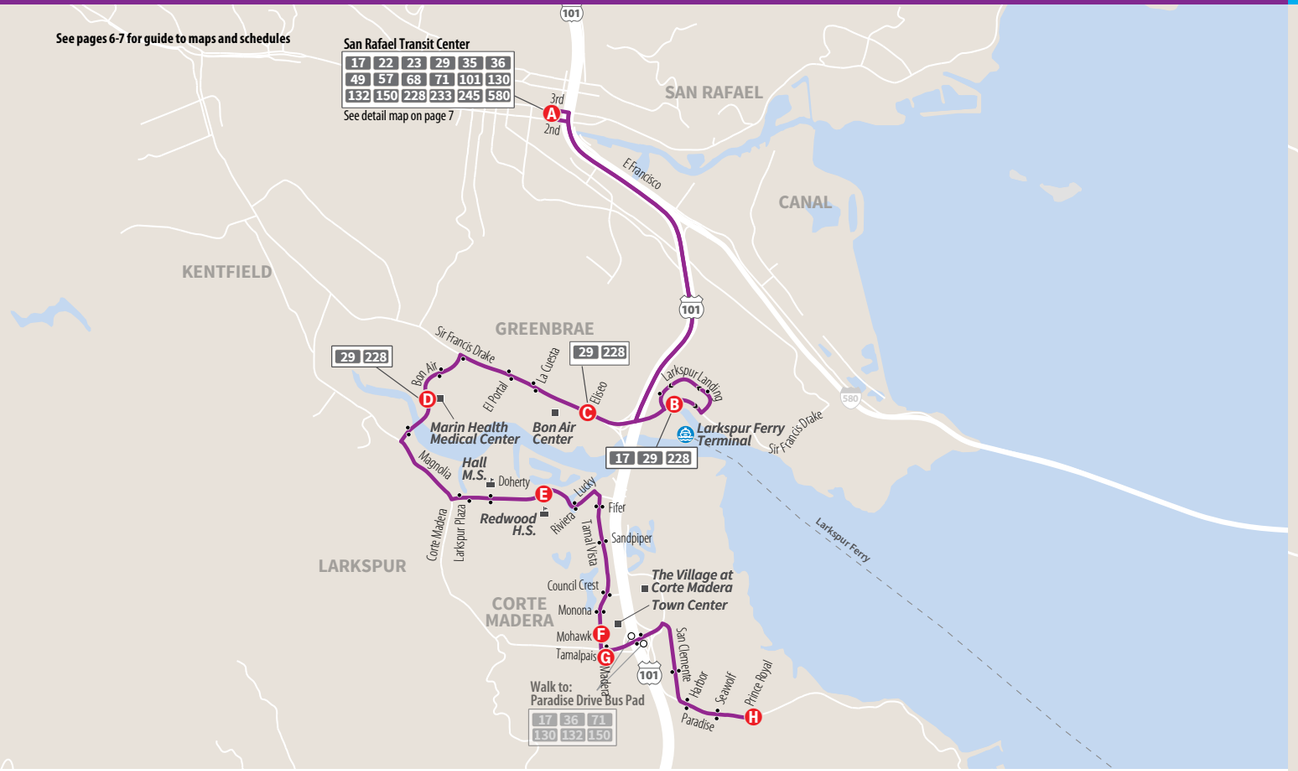

Monday-Friday *Lunes - Viernes*

Southbound to E. Corte Madera

	A San Rafael Transit Center	B E Sir Francis Drake Blvd & Larkspur Landing	C Sir Francis Drake Blvd & Eliseo Dr	D Marin Health Medical Center 8on Air Rd & Schultz Memorial Dr	E Redwood High & Doherty Dr	G Tamalpais Dr & Casa Buena Dr	H San Clemente Parking Lot
AM	7:00	7:07	7:12	7:16	7:20	7:32	7:38
	8:00	8:07	8:12	8:16	8:20	8:32	8:38
	8:37	8:44	8:49	8:53	8:57	9:09	9:15
PM	**2:15**	**2:22**	**2:27**	**2:31**	**2:35**	**2:47**	**2:53**
	3:10	**3:17**	**3:22**	**3:26**	**3:30**	**3:42**	**3:48**
	3:46	**3:55**	**4:00**	**4:04**	**4:08**	**4:20**	**4:26**

Northbound to San Rafael

	H San Clemente Parking Lot	F Madera Blvd & Mohawk Av	E Redwood High & Doherty Dr	D Marin Health Medical Center 250 Bon Air Rd	C Sir Francis Drake Blvd & Eliseo Dr	B E Sir Francis Drake Blvd & Larkspur Landing	A San Rafael Transit Center
AM	7:17	7:23	7:32	7:37	7:42	7:45	7:55
	7:54	8:00	8:09	8:14	8:19	8:22	8:32
	8:47	8:53	9:02	9:07	9:12	9:15	9:25
PM	**2:27**	**2:33**	**2:42**	**2:47**	**2:52**	**2:55**	**3:05**
	3:03	**3:09**	**3:18**	**3:23**	**3:28**	**3:31**	**3:41**
	3:58	**4:04**	**4:13**	**4:18**	**4:23**	**4:26**	**4:36**
	4:36	**4:42**	**4:51**	**4:56**	**5:04**	**5:07**	**5:20**

ROUTE 35 Canal-San Rafael - Marin Civic Center - Northgate - Terra Linda HS

See pages 6-7 for guide to maps and schedules

See pages 18-19 for schedules

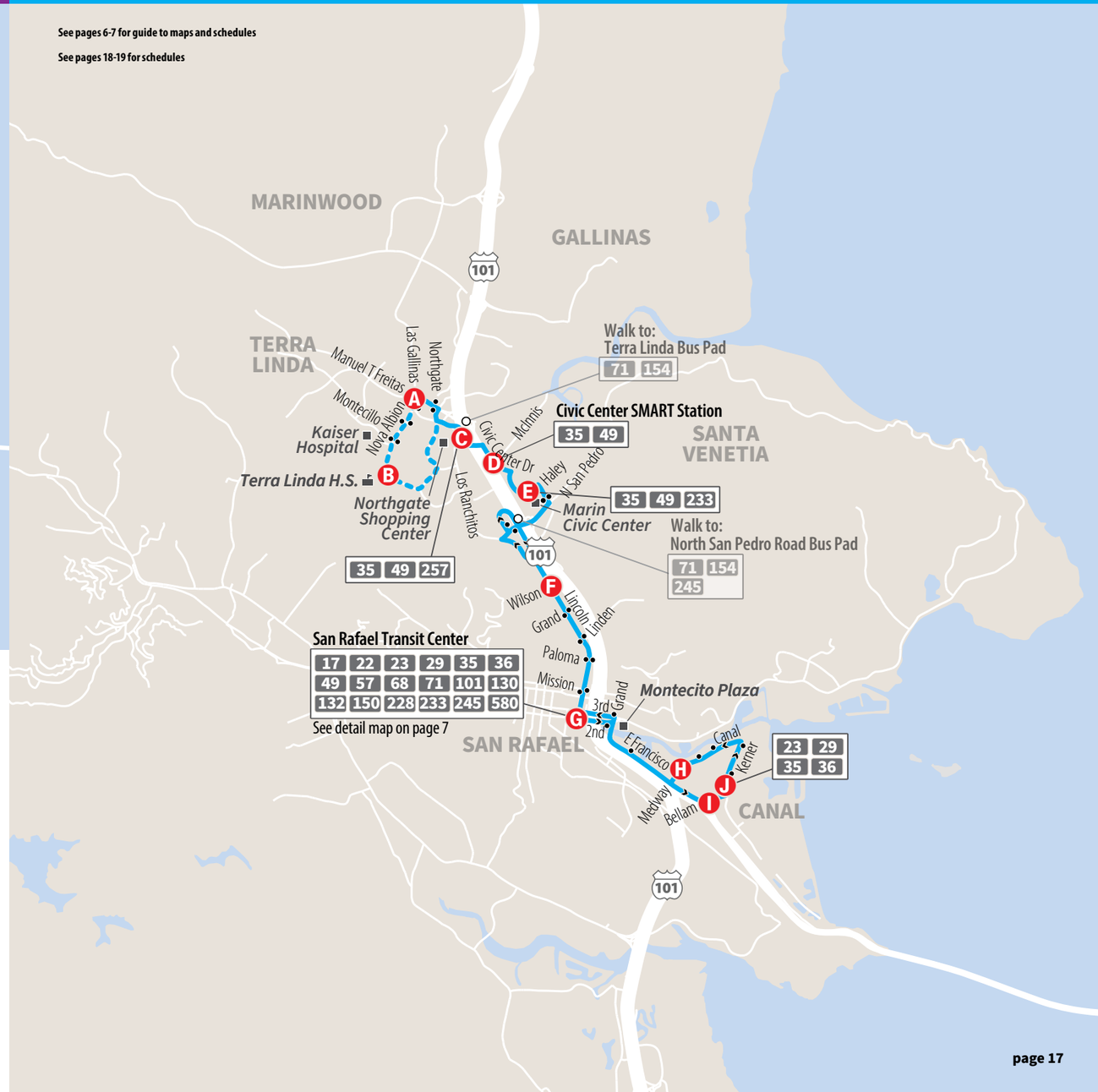

Monday-Friday *Lunes - Viernes*

Southbound to Canal

	Las Gallinas Ave & Nova Albion Way (A)	Terra Linda High School (B)	Las Gallinas Ave at Northgate Mall (C)	Civic Center SMART Station (Civic Center Dr & Mcinnis Pkwy) (D)	Marin Civic Center (Judge Haley Dr & Civic Ctr Dr) (E)	Lincoln Ave & Wilson Ct (F)	Arrive San Rafael Transit Center (G)	Depart San Rafael Transit Center (G)	Bellam Blvd & Francisco Blvd E (H)	Kerner Blvd & Larkspur St (I)
AM	–	–	–	–	–	–	–	5:30	5:35	5:38
	–	–	–	–	–	–	–	6:00	6:05	6:08
	–	–	–	–	–	–	–	6:13	6:18	6:21
	–	–	–	–	–	–	–	6:30	6:35	6:38
	–	–	–	–	–	–	–	6:43	6:48	6:51
	6:35	–	6:37	6:39	6:41	6:46	6:55	7:00	7:05	7:08
		–	–	–	–	–	–	7:13	7:18	7:21
	7:05	–	7:07	7:09	7:11	7:16	7:25	7:30	7:35	7:38
		–	–	–	–	–	–	7:43	7:48	7:51
	7:35	–	7:37	7:39	7:41	7:46	7:55	8:00	8:05	8:08
		–	–	–	–	–	–	8:12	8:17	8:20
	8:05	–	8:07	8:09	8:11	8:16	8:25	8:30	8:35	8:38
		–	–	–	–	–	–	8:43	8:48	8:51
	8:35	–	8:37	8:39	8:41	8:46	8:55	9:00	9:05	9:08
		–	–	–	–	–	–	9:12	9:17	9:20
	9:05	–	9:07	9:09	9:11	9:16	9:25	9:30	9:35	9:38
	9:35	–	9:37	9:39	9:41	9:46	9:55	10:00	10:05	10:08
	10:05	–	10:07	10:09	10:11	10:16	10:25	10:30	10:35	10:38
	10:35	–	10:37	10:39	10:41	10:46	10:55	11:00	11:05	11:08
	11:05	–	11:07	11:09	11:11	11:16	11:25	11:30	11:35	11:38
PM	11:35	–	11:37	11:39	11:41	11:46	11:55	**12:00**	**12:05**	**12:08**
	12:05	–	**12:07**	**12:09**	**12:11**	**12:16**	**12:25**	**12:30**	**12:35**	**12:38**
	12:35	–	**12:37**	**12:39**	**12:41**	**12:46**	**12:55**	**1:00**	**1:05**	**1:08**
	1:05	–	**1:07**	**1:09**	**1:11**	**1:16**	**1:25**	**1:30**	**1:35**	**1:38**
	–	–	–	–	–	–	–	**1:43**	**1:48**	**1:51**
	1:35	–	**1:37**	**1:39**	**1:41**	**1:46**	**1:55**	**2:00**	**2:05**	**2:08**
	–	–	–	–	–	–	–	**2:12**	**2:17**	**2:20**
	2:05	–	**2:07**	**2:09**	**2:11**	**2:16**	**2:25**	**2:30**	**2:35**	**2:38**
	–	–	–	–	–	–	–	**2:43**	**2:48**	**2:51**
	2:35	–	**2:37**	**2:39**	**2:41**	**2:46**	**2:55**	**3:00**	**3:05**	**3:08**
	–	–	–	–	–	–	–	**3:12**	**3:17**	**3:20**
	3:05	–	**3:07**	**3:09**	**3:11**	**3:16**	**3:25**	**3:30**	**3:35**	**3:38**
	–	–	–	–	–	–	–	**3:43**	**3:48**	**3:51**
	3:21	**3:29**	**3:35**	**3:37**	**3:39**	**3:44**	**3:55**	**4:00**	**4:05**	**4:08**
	–	–	–	–	–	–	–	**4:13**	**4:18**	**4:21**
	3:51	**3:59**	**4:05**	**4:07**	**4:09**	**4:14**	**4:25**	**4:30**	**4:35**	**4:38**
	–	–	–	–	–	–	–	**4:43**	**4:48**	**4:51**
	4:35	–	**4:37**	**4:39**	**4:41**	**4:46**	**4:55**	**5:00**	**5:05**	**5:08**
	–	–	–	–	–	–	–	**5:13**	**5:18**	**5:21**
	5:05	–	**5:07**	**5:09**	**5:11**	**5:16**	**5:25**	**5:30**	**5:35**	**5:38**
	–	–	–	–	–	–	–	**5:43**	**5:48**	**5:51**
	5:35	–	**5:37**	**5:39**	**5:41**	**5:46**	**5:55**	**6:00**	**6:05**	**6:08**
	6:05	–	**6:07**	**6:09**	**6:11**	**6:16**	**6:25**	**6:30**	**6:35**	**6:38**
	6:35	–	**6:37**	**6:39**	**6:41**	**6:46**	**6:55**	**7:00**	**7:05**	**7:08**
	7:05	–	**7:07**	**7:09**	**7:11**	**7:16**	**7:25**	**7:30**	**7:35**	**7:38**
	7:35	–	**7:37**	**7:39**	**7:41**	**7:46**	**7:55**	**8:00**	**8:05**	**8:08**
	–	–	–	–	–	–	–	**8:30**	**8:35**	**8:38**
	–	–	–	–	–	–	–	**9:00**	**9:05**	**9:08**
	9:05	–	**9:07**	**9:09**	**9:11**	**9:16**	**9:25**	**9:30**	**9:35**	**9:38**
	–	–	–	–	–	–	–	**10:00**	**10:05**	**10:08**
	10:05	–	**10:07**	**10:09**	**10:11**	**10:16**	**10:25**	**10:30**	**10:35**	**10:38**
	–	–	–	–	–	–	–	**11:00**	**11:05**	**11:08**
	–	–	–	–	–	–	–	**11:30**	**11:35**	**11:38**
AM	–	–	–	–	–	–	–	12:00	12:05	12:08
	–	–	–	–	–	–	–	12:30	12:35	12:38
	–	–	–	–	–	–	–	1:00	1:05	1:08
	–	–	–	–	–	–	–	1:30	1:35	1:38
	–	–	–	–	–	–	–	2:00	2:05	2:08

Northbound to Northgate

	Kerner Blvd & Larkspur St (I)	Medway Rd & Mill St (H)	Arrive San Rafael Transit Center (G)	Depart San Rafael Transit Center (G)	Lincoln Ave & Wilson Ct (F)	Marin Civic Center (Judge Haley Dr & Civic Ctr Dr) (E)	Civic Center SMART Station (Civic Center Dr & Mcinnis Pkwy) (D)	Las Gallinas Ave & Northgate Mall (C)	Las Gallinas Ave & Nova Albion Way (A)	Terra Linda High School (B)
AM	5:08	5:15	5:25	–	–	–	–	–	–	–
	5:38	5:45	5:55	–	–	–	–	–	–	–
	6:08	6:15	6:25	–	–	–	–	–	–	–
	6:21	6:28	6:38	–	–	–	–	–	–	–
	6:38	6:45	6:55	7:00	7:06	7:10	7:12	7:14	7:17	–
	6:51	6:58	7:08	–	–	–	–	–	–	–
	7:08	7:15	7:25	7:30	7:36	7:40	7:42	7:44	7:47	–
	7:21	7:28	7:38	–	–	–	–	–	–	–
	7:38	7:45	7:55	8:00	8:06	8:10	8:12	8:14	8:17	8:21
	7:51	7:58	8:08	–	–	–	–	–	–	–
	8:08	8:15	8:25	8:30	8:36	8:40	8:42	8:44	8:47	–
	8:21	8:28	8:38	–	–	–	–	–	–	–
	8:38	8:45	8:55	9:00	9:06	9:10	9:12	9:14	9:17	–
	8:51	8:58	9:08	–	–	–	–	–	–	–
	9:08	9:15	9:25	9:30	9:36	9:40	9:42	9:44	9:47	–
	9:21	9:28	9:38	–	–	–	–	–	–	–
	9:38	9:45	9:55	10:00	10:06	10:10	10:12	10:14	10:17	–
	10:08	10:15	10:25	10:30	10:36	10:40	10:42	10:44	10:47	–
	10:38	10:45	10:55	11:00	11:06	11:10	11:12	11:14	11:17	–
	11:08	11:15	11:25	11:30	11:36	11:40	11:42	11:44	11:47	–
PM	11:38	11:45	11:55	**12:00**	**12:06**	**12:10**	**12:12**	**12:14**	**12:17**	–
	12:08	**12:15**	**12:25**	**12:30**	**12:36**	**12:40**	**12:42**	**12:44**	**12:47**	–
	12:38	**12:45**	**12:55**	**1:00**	**1:06**	**1:10**	**1:12**	**1:14**	**1:17**	–
	1:08	**1:15**	**1:25**	**1:30**	**1:36**	**1:40**	**1:42**	**1:44**	**1:47**	–
	1:38	**1:45**	**1:55**	**2:00**	**2:05**	**2:09**	**2:11**	**2:13**	**2:15**	–
	1:51	**1:58**	**2:08**	–	–	–	–	–	–	–
	2:08	**2:15**	**2:25**	**2:30**	**2:35**	**2:39**	**2:41**	**2:43**	**2:45**	–
	2:21	**2:28**	**2:38**	–	–	–	–	–	–	–
	2:38	**2:45**	**2:55**	**3:00**	**3:05**	**3:09**	**3:11**	**3:13**	**3:15**	–
	2:51	**2:58**	**3:08**	–	–	–	–	–	–	–
	3:08	**3:15**	**3:25**	**3:30**	**3:35**	**3:39**	**3:41**	**3:43**	**3:45**	–
	3:21	**3:28**	**3:38**	–	–	–	–	–	–	–
	3:38	**3:45**	**3:55**	**4:00**	**4:05**	**4:09**	**4:11**	**4:13**	**4:15**	–
	3:51	**3:58**	**4:08**	–	–	–	–	–	–	–
	4:08	**4:15**	**4:25**	**4:30**	**4:35**	**4:39**	**4:41**	**4:43**	**4:45**	–
	4:21	**4:28**	**4:38**	–	–	–	–	–	–	–
	4:38	**4:45**	**4:55**	**5:00**	**5:05**	**5:09**	**5:11**	**5:13**	**5:15**	–
	4:51	**4:58**	**5:08**	–	–	–	–	–	–	–
	5:08	**5:15**	**5:25**	**5:30**	**5:35**	**5:39**	**5:41**	**5:43**	**5:45**	–
	5:21	**5:28**	**5:38**	–	–	–	–	–	–	–
	5:38	**5:45**	**5:55**	**6:00**	**6:06**	**6:10**	**6:12**	**6:14**	**6:17**	–
	5:51	**5:58**	**6:08**	–	–	–	–	–	–	–
	6:08	**6:15**	**6:25**	**6:30**	**6:36**	**6:40**	**6:42**	**6:44**	**6:47**	–
	6:38	**6:45**	**6:55**	**7:00**	**7:06**	**7:10**	**7:12**	**7:14**	**7:17**	–
	7:08	**7:15**	**7:25**	**7:30**	**7:36**	**7:40**	**7:42**	**7:44**	**7:47**	–
	7:38	**7:45**	**7:55**	–	–	–	–	–	–	–
	8:08	**8:15**	**8:25**	**8:30**	**8:36**	**8:40**	**8:42**	**8:44**	**8:47**	–
	8:38	**8:45**	**8:55**	–	–	–	–	–	–	–
	9:08	**9:15**	**9:25**	**9:30**	**9:36**	**9:40**	**9:42**	**9:44**	**9:47**	–
	9:38	**9:45**	**9:55**	–	–	–	–	–	–	–
	10:08	**10:15**	**10:25**	**10:30**	**10:36**	**10:40**	**10:42**	**10:44**	**10:47**	–
	10:38	**10:45**	**10:55**	–	–	–	–	–	–	–
	11:08	**11:15**	**11:25**	–	–	–	–	–	–	–
	11:38	**11:45**	**11:55**	–	–	–	–	–	–	–
AM	12:08	12:15	12:25	–	–	–	–	–	–	–
	12:38	12:45	12:55	–	–	–	–	–	–	–
	1:08	1:15	1:25	–	–	–	–	–	–	–
	1:38	1:45	1:55	–	–	–	–	–	–	–
	2:08	2:15	2:25	–	–	–	–	–	–	–

Saturday/Sunday/Holiday *Fines de Semana y Días Festivos*

Southbound to Canal

	Las Gallinas Ave & Nova Albion Way (A)	Las Gallinas Ave at Northgate Mall (C)	Civic Center SMART Station (Civic Center Dr & Mcinnis Pkwy) (D)	Marin Civic Center (Judge Haley Dr & Civic Ctr Dr) (E)	Lincoln Ave & Wilson Ct (F)	Arrive San Rafael Transit Center (G)	Depart San Rafael Transit Center (G)	Bellam Blvd & Francisco Blvd E (H)	Kerner Blvd & Larkspur St (I)
AM	–	–	–	–	–	–	–	–	–
	–	–	–	–	–	–	5:30	5:35	5:38
	–	–	–	–	–	–	6:00	6:05	6:08
	–	–	–	–	–	–	6:30	6:35	6:38
	–	–	–	–	–	–	7:00	7:05	7:08
	7:03	7:07	7:09	7:11	7:16	7:25	7:30	7:35	7:38
	7:33	7:37	7:39	7:41	7:46	7:55	8:00	8:05	8:08
	8:03	8:07	8:09	8:11	8:16	8:25	8:30	8:35	8:38
	8:33	8:37	8:39	8:41	8:46	8:55	9:00	9:05	9:08
	9:03	9:07	9:09	9:11	9:16	9:25	9:30	9:35	9:38
	9:33	9:37	9:39	9:41	9:46	9:55	10:00	10:05	10:08
	10:03	10:07	10:09	10:11	10:16	10:25	10:30	10:35	10:38
	10:33	10:37	10:39	10:41	10:46	10:55	11:00	11:05	11:08
	11:03	11:07	11:09	11:11	11:16	11:25	11:30	11:35	11:38
PM	11:33	11:37	11:39	11:41	11:46	11:55	**12:00**	**12:05**	**12:08**
	12:03	**12:07**	**12:09**	**12:11**	**12:16**	**12:25**	**12:30**	**12:35**	**12:38**
	12:33	**12:37**	**12:39**	**12:41**	**12:46**	**12:55**	**1:00**	**1:05**	**1:08**
	1:03	**1:07**	**1:09**	**1:11**	**1:16**	**1:25**	**1:30**	**1:35**	**1:38**
	1:33	**1:37**	**1:39**	**1:41**	**1:46**	**1:55**	**2:00**	**2:05**	**2:08**
	2:03	**2:07**	**2:09**	**2:11**	**2:16**	**2:25**	**2:30**	**2:35**	**2:38**
	2:33	**2:37**	**2:39**	**2:41**	**2:46**	**2:55**	**3:00**	**3:05**	**3:08**
	3:03	**3:07**	**3:09**	**3:11**	**3:16**	**3:25**	**3:30**	**3:35**	**3:38**
	3:33	**3:37**	**3:39**	**3:41**	**3:46**	**3:55**	**4:00**	**4:05**	**4:08**
	4:03	**4:07**	**4:09**	**4:11**	**4:16**	**4:25**	**4:30**	**4:35**	**4:38**
	4:33	**4:37**	**4:39**	**4:41**	**4:46**	**4:55**	**5:00**	**5:05**	**5:08**
	5:03	**5:07**	**5:09**	**5:11**	**5:16**	**5:25**	**5:30**	**5:35**	**5:38**
	5:33	**5:37**	**5:39**	**5:41**	**5:46**	**5:55**	**6:00**	**6:05**	**6:08**
	6:03	**6:07**	**6:09**	**6:11**	**6:16**	**6:25**	**6:30**	**6:35**	**6:38**
	6:33	**6:37**	**6:39**	**6:41**	**6:46**	**6:55**	**7:00**	**7:05**	**7:08**
	7:03	**7:07**	**7:09**	**7:11**	**7:16**	**7:25**	**7:30**	**7:35**	**7:38**
	–	–	–	–	–	–	**8:00**	**8:05**	**8:08**
	–	–	–	–	–	–	**8:30**	**8:35**	**8:38**
	–	–	–	–	–	–	**9:00**	**9:05**	**9:08**
	–	–	–	–	–	–	**9:30**	**9:35**	**9:38**
	–	–	–	–	–	–	**10:00**	**10:05**	**10:08**
	–	–	–	–	–	–	**10:30**	**10:35**	**10:38**
	–	–	–	–	–	–	**11:00**	**11:05**	**11:08**
	–	–	–	–	–	–	**11:30**	**11:35**	**11:38**
AM	–	–	–	–	–	–	12:00	12:05	12:08
	–	–	–	–	–	–	12:30	12:35	12:38
	–	–	–	–	–	–	1:00	1:05	1:08
	–	–	–	–	–	–	1:30	1:35	1:38
	–	–	–	–	–	–	2:00	2:05	2:08

Northbound to Northgate

	Kerner Blvd & Larkspur St (I)	Medway Rd & Mill St (H)	Arrive San Rafael Transit Center (G)	Depart San Rafael Transit Center (G)	Lincoln Ave & Wilson Ct (F)	Marin Civic Center (Judge Haley Dr & Civic Ctr Dr) (E)	Civic Center SMART Station (Civic Center Dr & Mcinnis Pkwy) (D)	Las Gallinas Ave & Northgate Mall (C)	Las Gallinas Ave & Nova Albion Way (A)
AM	5:08	5:15	5:25	–	–	–	–	–	–
	5:38	5:45	5:55	–	–	–	–	–	–
	6:08	6:15	6:25	–	–	–	–	–	–
	6:38	6:45	6:55	–	–	–	–	–	–
	7:08	7:15	7:25	7:30	7:33	7:41	7:43	7:45	7:49
	7:38	7:45	7:55	8:00	8:03	8:11	8:13	8:15	8:19
	8:08	8:15	8:25	8:30	8:33	8:41	8:43	8:45	8:49
	8:38	8:45	8:55	9:00	9:03	9:11	9:13	9:15	9:19
	9:08	9:15	9:25	9:30	9:33	9:41	9:43	9:45	9:49
	9:38	9:45	9:55	10:00	10:03	10:11	10:13	10:15	10:19
	10:08	10:15	10:25	10:30	10:33	10:41	10:43	10:45	10:49
	10:38	10:45	10:55	11:00	11:03	11:11	11:13	11:15	11:19
	11:08	11:15	11:25	11:30	11:33	11:41	11:43	11:45	11:49
PM	11:38	11:45	11:55	**12:00**	**12:03**	**12:11**	**12:13**	**12:15**	**12:19**
	12:08	**12:15**	**12:25**	**12:30**	**12:33**	**12:41**	**12:43**	**12:45**	**12:49**
	12:38	**12:45**	**12:55**	**1:00**	**1:03**	**1:11**	**1:13**	**1:15**	**1:19**
	1:08	**1:15**	**1:25**	**1:30**	**1:33**	**1:41**	**1:43**	**1:45**	**1:49**
	1:38	**1:45**	**1:55**	**2:00**	**2:03**	**2:1 1**	**2:13**	**2:15**	**2:19**
	2:08	**2:15**	**2:25**	**2:30**	**2:33**	**2:41**	**2:43**	**2:45**	**2:49**
	2:38	**2:45**	**2:55**	**3:00**	**3:03**	**3:11**	**3:13**	**3:15**	**3:19**
	3:08	**3:15**	**3:25**	**3:30**	**3:33**	**3:41**	**3:43**	**3:45**	**3:49**
	3:38	**3:45**	**3:55**	**4:00**	**4:03**	**4:11**	**4:13**	**4:15**	**4:19**
	4:08	**4:15**	**4:25**	**4:30**	**4:33**	**4:41**	**4:43**	**4:45**	**4:49**
	4:38	**4:45**	**4:55**	**5:00**	**5:03**	**5:11**	**5:13**	**5:15**	**5:19**
	5:08	**5:15**	**5:25**	**5:30**	**5:33**	**5:41**	**5:43**	**5:45**	**5:49**
	5:38	**5:45**	**5:55**	**6:00**	**6:03**	**6:11**	**6:13**	**6:15**	**6:19**
	6:08	**6:15**	**6:25**	**6:30**	**6:33**	**6:41**	**6:43**	**6:45**	**6:49**
	6:38	**6:45**	**6:55**	–	–	–	–	–	–
	7:08	**7:15**	**7:25**	**7:30**	**7:33**	**7:41**	**7:43**	**7:45**	**7:49**
	7:38	**7:45**	**7:55**	–	–	–	–	–	–
	8:08	**8:15**	**8:25**	**8:30**	**8:33**	**8:41**	**8:43**	**8:45**	**8:49**
	8:38	**8:45**	**8:55**	–	–	–	–	–	–
	9:08	**9:15**	**9:25**	–	–	–	–	–	–
	9:38	**9:45**	**9:55**	–	–	–	–	–	–
	10:08	**10:15**	**10:25**	–	–	–	–	–	–
	10:38	**10:45**	**10:55**	–	–	–	–	–	–
	11:08	**11:15**	**11:25**	–	–	–	–	–	–
	11:38	**11:45**	**11:55**	–	–	–	–	–	–
AM	12:08	12:15	12:25	–	–	–	–	–	–
	12:38	12:45	12:55	–	–	–	–	–	–
	1:08	1:15	1:25	–	–	–	–	–	–
	1:38	1:45	1:55	–	–	–	–	–	–
	2:08	2:15	2:25	–	–	–	–	–	–

Monday-Friday
Lunes - Viernes

Southbound to Marin City

	Kerner Blvd & Larkspur St (A)	Medway Rd & Mill St (B)	San Rafael Transit Center Arrive (D)	San Rafael Transit Center Depart (D)	Hwy 101 @ Lucky Dr Bus Pad (E)	Hwy 101 @ Tamalpais Dr Bus Pad (F)	Strawberry Village Reed Blvd & Belvedere Dr (H)	Redwood Hwy Frontage Rd & De Silva Island Dr (I)	Marin City Hub (J)
AM	5:53	6:00	6:10	–	–	–	–	–	–
	6:23	6:30	6:40	6:43	6:47	6:48	6:55	6:58	7:03
	6:53	7:00	7:10	7:13	7:17	7:18	7:25	7:28	7:33
	7:23	7:30	7:40	7:43	7:47	7:48	7:55	7:58	8:03
	7:53	8:00	8:10	8:13	8:17	8:18	8:25	8:28	8:33
	8:23	8:30	8:40	8:43	8:47	8:48	8:55	8:58	9:03
	8:53	9:00	9:10	9:13	9:17	9:18	9:25	9:28	9:33
	9:23	9:30	9:40	9:43	9:47	9:48	9:55	9:58	10:03
	9:53	10:00	10:10	10:13	10:17	10:18	10:25	10:28	10:33
	10:23	10:30	10:40	10:43	10:47	10:48	10:55	10:58	11:03
	10:53	11:00	11:10	11:13	11:17	11:18	11:25	11:28	11:33
	11:23	11:30	11:40	11:43	11:47	11:48	11:55	11:58	**12:03**
PM	11:53	**12:00**	**12:10**	**12:13**	**12:17**	**12:18**	**12:25**	**12:28**	**12:33**
	12:23	**12:30**	**12:40**	**12:45**	**12:49**	**12:50**	**12:57**	**1:00**	**1:05**
	12:53	**1:00**	**1:10**	**1:15**	**1:19**	**1:20**	**1:27**	**1:30**	**1:35**
	1:23	**1:30**	**1:40**	**1:45**	**1:49**	**1:50**	**1:57**	**2:00**	**2:05**
	1:53	**2:00**	**2:10**	**2:15**	**2:19**	**2:20**	**2:27**	**2:30**	**2:35**
	2:23	**2:30**	**2:40**	**2:45**	**2:49**	**2:50**	**2:57**	**3:00**	**3:05**
	2:53	**3:00**	**3:10**	**3:15**	**3:19**	**3:20**	**3:27**	**3:30**	**3:35**
	3:23	**3:30**	**3:40**	**3:45**	**3:49**	**3:50**	**3:57**	**4:00**	**4:05**
	3:53	**4:00**	**4:10**	**4:15**	**4:19**	**4:20**	**4:27**	**4:30**	**4:35**
	4:23	**4:30**	**4:40**	**4:45**	**4:49**	**4:50**	**4:57**	**5:00**	**5:05**
	4:53	**5:00**	**5:10**	**5:15**	**5:19**	**5:20**	**5:27**	**5:30**	**5:35**
	5:23	**5:30**	**5:40**	**5:45**	**5:49**	**5:50**	**5:57**	**6:00**	**6:05**
	5:53	**6:00**	**6:10**	**6:15**	**6:19**	**6:20**	**6:27**	**6:30**	**6:35**
	6:23	**6:30**	**6:40**	**6:45**	**6:49**	**6:50**	**6:57**	**7:00**	**7:05**
	6:53	**7:00**	**7:10**	–	–	–	–	–	–
	7:23	**7:30**	**7:40**	–	–	–	–	–	–
	7:53	**8:00**	**8:10**	–	–	–	–	–	–

Northbound to San Rafael

	Marin City Hub (J)	Hwy 101 @ Seminary Dr Bus Pad (I)	Strawberry Village Reed Blvd & Belvedere Dr (H)	Hwy 101 @ Tiburon Wye Bus Pad (G)	Hwy 101 @ Paradise Dr Bus Pad (F)	Hwy 101 @ Lucky Dr Bus Pad (E)	San Rafael Transit Center Arrive (D)	San Rafael Transit Center Depart (D)	Bellam Blvd & Francisco Blvd E (C)	Kerner Blvd & Larkspur St (A)
AM	–	–	–	–	–	–	–	6:15	6:20	6:23
	7:16	7:20	7:24	7:26	7:29	7:31	7:42	7:45	7:50	7:53
	7:46	7:50	7:54	7:56	7:59	8:01	8:12	8:15	8:20	8:23
	8:16	8:20	8:24	8:26	8:29	8:31	8:42	8:45	8:50	8:53
	8:46	8:50	8:54	8:56	8:59	9:01	9:12	9:15	9:20	9:23
	9:16	9:20	9:24	9:26	9:29	9:31	9:42	9:45	9:50	9:53
	9:46	9:50	9:54	9:56	9:59	10:01	10:12	10:15	10:20	10:23
	10:16	10:20	10:24	10:26	10:29	10:31	10:42	10:45	10:50	10:53
	10:46	10:50	10:54	10:56	10:59	11:01	11:12	11:15	11:20	11:23
	11:16	11:20	11:24	11:26	11:29	11:31	11:42	11:45	11:50	11:53
	11:46	11:50	11:54	11:56	11:59	**12:01**	**12:12**	**12:15**	**12:20**	**12:23**
PM	**12:16**	**12:20**	**12:24**	**12:26**	**12:29**	**12:31**	**12:42**	**12:45**	**12:50**	**12:53**
	12:46	**12:50**	**12:54**	**12:56**	**12:59**	**1:01**	**1:12**	**1:15**	**1:20**	**1:23**
	1:12	**1:17**	**1:21**	**1:23**	**1:26**	**1:28**	**1:42**	**1:45**	**1:50**	**1:53**
	1:42	**1:47**	**1:51**	**1:53**	**1:56**	**1:58**	**2:12**	**2:15**	**2:20**	**2:23**
	2:12	**2:17**	**2:21**	**2:23**	**2:26**	**2:28**	**2:42**	**2:45**	**2:50**	**2:53**
	2:42	**2:47**	**2:51**	**2:53**	**2:56**	**2:58**	**3:12**	**3:15**	**3:20**	**3:23**
	3:01	**3:06**	**3:11**	**3:14**	**3:20**	**3:23**	**3:42**	**3:45**	**3:50**	**3:53**
	3:31	**3:36**	**3:41**	**3:44**	**3:50**	**3:53**	**4:12**	**4:15**	**4:20**	**4:23**
	4:01	**4:06**	**4:11**	**4:14**	**4:20**	**4:23**	**4:42**	**4:45**	**4:50**	**4:53**
	4:31	**4:36**	**4:41**	**4:44**	**4:50**	**4:53**	**5:12**	**5:15**	**5:20**	**5:23**
	5:01	**5:06**	**5:11**	**5:14**	**5:20**	**5:23**	**5:42**	**5:45**	**5:50**	**5:53**
	5:36	**5:40**	**5:45**	**5:48**	**5:53**	**5:56**	**6:12**	**6:15**	**6:20**	**6:23**
	6:06	**6:10**	**6:15**	**6:18**	**6:23**	**6:26**	**6:42**	**6:45**	**6:50**	**6:53**
	6:46	**6:50**	**6:54**	**6:56**	**6:59**	**7:01**	**7:12**	**7:15**	**7:20**	**7:23**
	7:16	**7:20**	**7:24**	**7:26**	**7:29**	**7:31**	**7:42**	**7:45**	**7:50**	**7:53**

Saturday /Sunday /Holiday
Fines de Semana y Días Festivos

Southbound to Marin City

	Kerner Blvd & Larkspur St (A)	Medway Rd & Mill St (B)	San Rafael Transit Center Arrive (D)	San Rafael Transit Center Depart (D)	Hwy 101 @ Lucky Dr Bus Pad (E)	Hwy 101 @ Tamalpais Dr Bus Pad (F)	Strawberry Village Reed Blvd & Belvedere Dr (H)	Redwood Hwy Frontage Rd & De Silva Island Dr (I)	Marin City Hub (J)
AM	7:23	7:30	7:40	7:45	7:49	7:50	7:57	8:00	8:06
	7:53	8:00	8:10	8:15	8:19	8:20	8:27	8:30	8:36
	8:23	8:30	8:40	8:45	8:49	8:50	8:57	9:00	9:06
	8:53	9:00	9:10	9:15	9:19	9:20	9:27	9:30	9:36
	9:23	9:30	9:40	9:45	9:49	9:50	9:57	10:00	10:06
	9:53	10:00	10:10	10:15	10:19	10:20	10:27	10:30	10:36
	10:23	10:30	10:40	10:45	10:49	10:50	10:57	11:00	11:06
	10:53	11:00	11:10	11:15	11:19	11:20	11:27	11:30	11:36
PM	11:23	11:30	11:40	11:45	11:49	11:50	11:57	**12:00**	**12:06**
	11:53	**12:00**	**12:10**	**12:15**	**12:19**	**12:20**	**12:27**	**12:30**	**12:36**
	12:23	**12:30**	**12:40**	**12:45**	**12:49**	**12:50**	**12:57**	**1:00**	**1:06**
	12:53	**1:00**	**1:10**	**1:15**	**1:19**	**1:20**	**1:27**	**1:30**	**1:36**
	1:23	**1:30**	**1:40**	**1:45**	**1:49**	**1:50**	**1:57**	**2:00**	**2:06**
	1:53	**2:00**	**2:10**	**2:15**	**2:19**	**2:20**	**2:27**	**2:30**	**2:36**
	2:23	**2:30**	**2:40**	**2:45**	**2:49**	**2:50**	**2:57**	**3:00**	**3:06**
	2:53	**3:00**	**3:10**	**3:15**	**3:19**	**3:20**	**3:27**	**3:30**	**3:36**
	3:23	**3:30**	**3:40**	**3:45**	**3:49**	**3:50**	**3:57**	**4:00**	**4:06**
	3:53	**4:00**	**4:10**	**4:15**	**4:19**	**4:20**	**4:27**	**4:30**	**4:36**
	4:23	**4:30**	**4:40**	**4:45**	**4:49**	**4:50**	**4:57**	**5:00**	**5:06**
	4:53	**5:00**	**5:10**	**5:15**	**5:19**	**5:20**	**5:27**	**5:30**	**5:36**
	5:23	**5:30**	**5:40**	**5:45**	**5:49**	**5:50**	**5:57**	**6:00**	**6:06**
	5:53	**6:00**	**6:10**	**6:15**	**6:19**	**6:20**	**6:27**	**6:30**	**6:36**
	6:23	**6:30**	**6:40**	–	–	–	–	–	–

Northbound to San Rafael

	Marin City Hub (J)	Hwy 101 @ Seminary Dr Bus Pad (I)	Strawberry Village Reed Blvd & Belvedere Dr (H)	Hwy 101 @ Tiburon Wye Bus Pad (G)	Hwy 101 @ Paradise Dr Bus Pad (F)	Hwy 101 @ Lucky Dr Bus Pad (E)	San Rafael Transit Center Arrive (D)	San Rafael Transit Center Depart (D)	Bellam Blvd & Francisco Blvd E (C)	Kerner Blvd & Larkspur St (A)
AM	7:14	7:19	7:23	7:25	7:28	7:29	7:40	7:45	7:50	7:53
	7:44	7:49	7:53	7:55	7:58	7:59	8:10	8:15	8:20	8:23
	8:14	8:19	8:23	8:25	8:28	8:29	8:40	8:45	8:50	8:53
	8:44	8:49	8:53	8:55	8:58	8:59	9:10	9:15	9:20	9:23
	9:14	9:19	9:23	9:25	9:28	9:29	9:40	9:45	9:50	9:53
	9:44	9:49	9:53	9:55	9:58	9:59	10:10	10:15	10:20	10:23
	10:14	10:19	10:23	10:25	10:28	10:29	10:40	10:45	10:50	10:53
	10:44	10:49	10:53	10:55	10:58	10:59	11:10	11:15	11:20	11:23
	11:14	11:19	11:23	11:25	11:28	11:29	11:40	11:45	11:50	11:53
PM	11:44	11:49	11:53	11:55	11:58	11:59	**12:10**	**12:15**	**12:20**	**12:23**
	12:14	**12:19**	**12:23**	**12:25**	**12:28**	**12:29**	**12:40**	**12:45**	**12:50**	**12:53**
	12:44	**12:49**	**12:53**	**12:55**	**12:58**	**12:59**	**1:10**	**1:15**	**1:20**	**1:23**
	1:14	**1:19**	**1:23**	**1:25**	**1:28**	**1:29**	**1:40**	**1:45**	**1:50**	**1:53**
	1:40	**1:45**	**1:49**	**1:51**	**1:54**	**1:56**	**2:10**	**2:15**	**2:20**	**2:23**
	2:10	**2:15**	**2:19**	**2:21**	**2:24**	**2:26**	**2:40**	**2:45**	**2:50**	**2:53**
	2:40	**2:45**	**2:49**	**2:51**	**2:54**	**2:56**	**3:10**	**3:15**	**3:20**	**3:23**
	3:10	**3:15**	**3:19**	**3:21**	**3:24**	**3:26**	**3:40**	**3:45**	**3:50**	**3:53**
	3:39	**3:44**	**3:48**	**3:50**	**3:53**	**3:56**	**4:10**	**4:15**	**4:20**	**4:23**
	4:08	**4:13**	**4:17**	**4:19**	**4:23**	**4:26**	**4:40**	**4:45**	**4:50**	**4:53**
	4:38	**4:43**	**4:47**	**4:49**	**4:53**	**4:56**	**5:10**	**5:15**	**5:20**	**5:23**
	5:08	**5:13**	**5:17**	**5:19**	**5:23**	**5:26**	**5:40**	**5:45**	**5:50**	**5:53**
	5:43	**5:48**	**5:52**	**5:54**	**5:57**	**5:59**	**6:10**	**6:15**	**6:20**	**6:23**

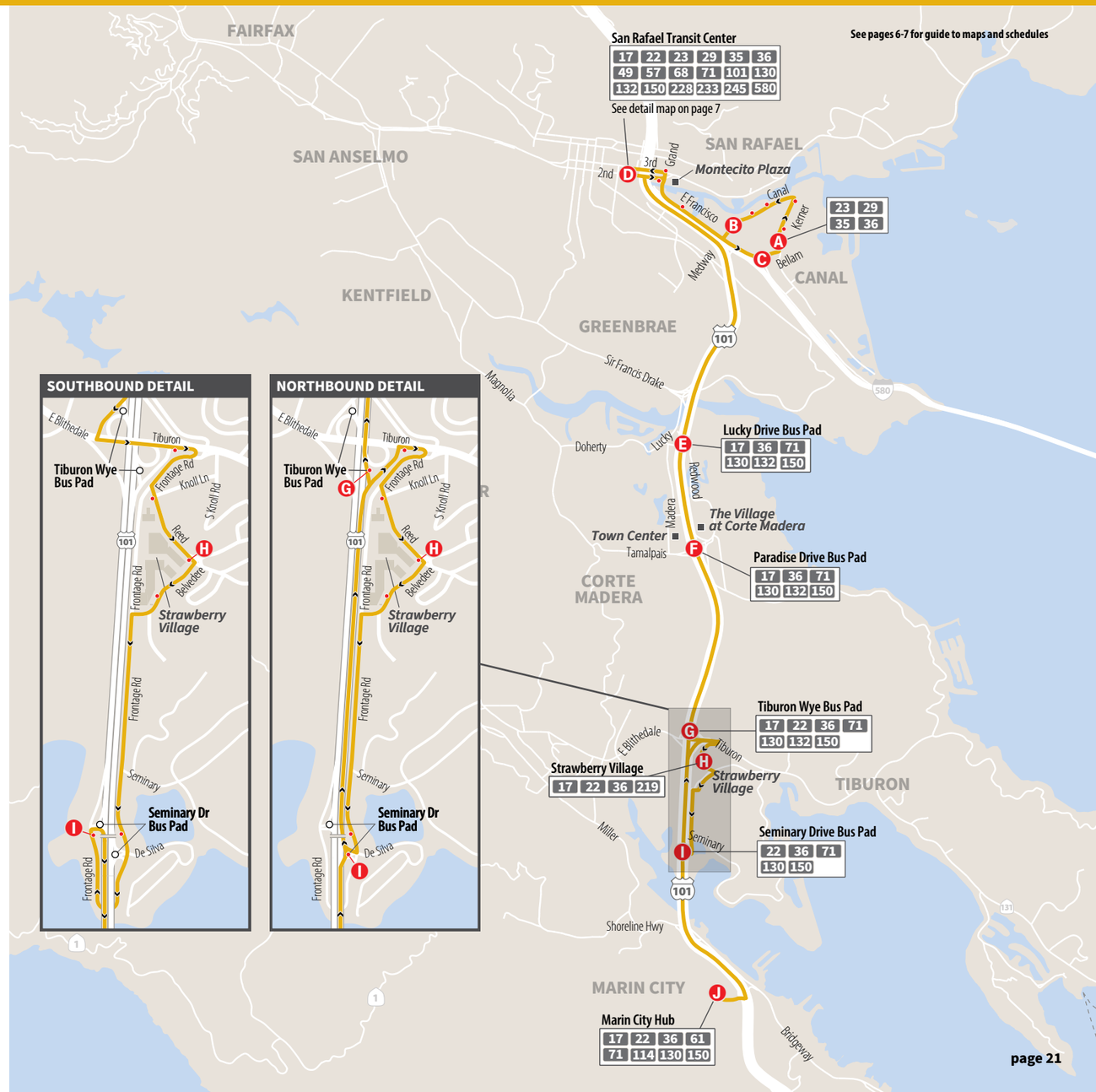

See pages 6-7 for guide to maps and schedules

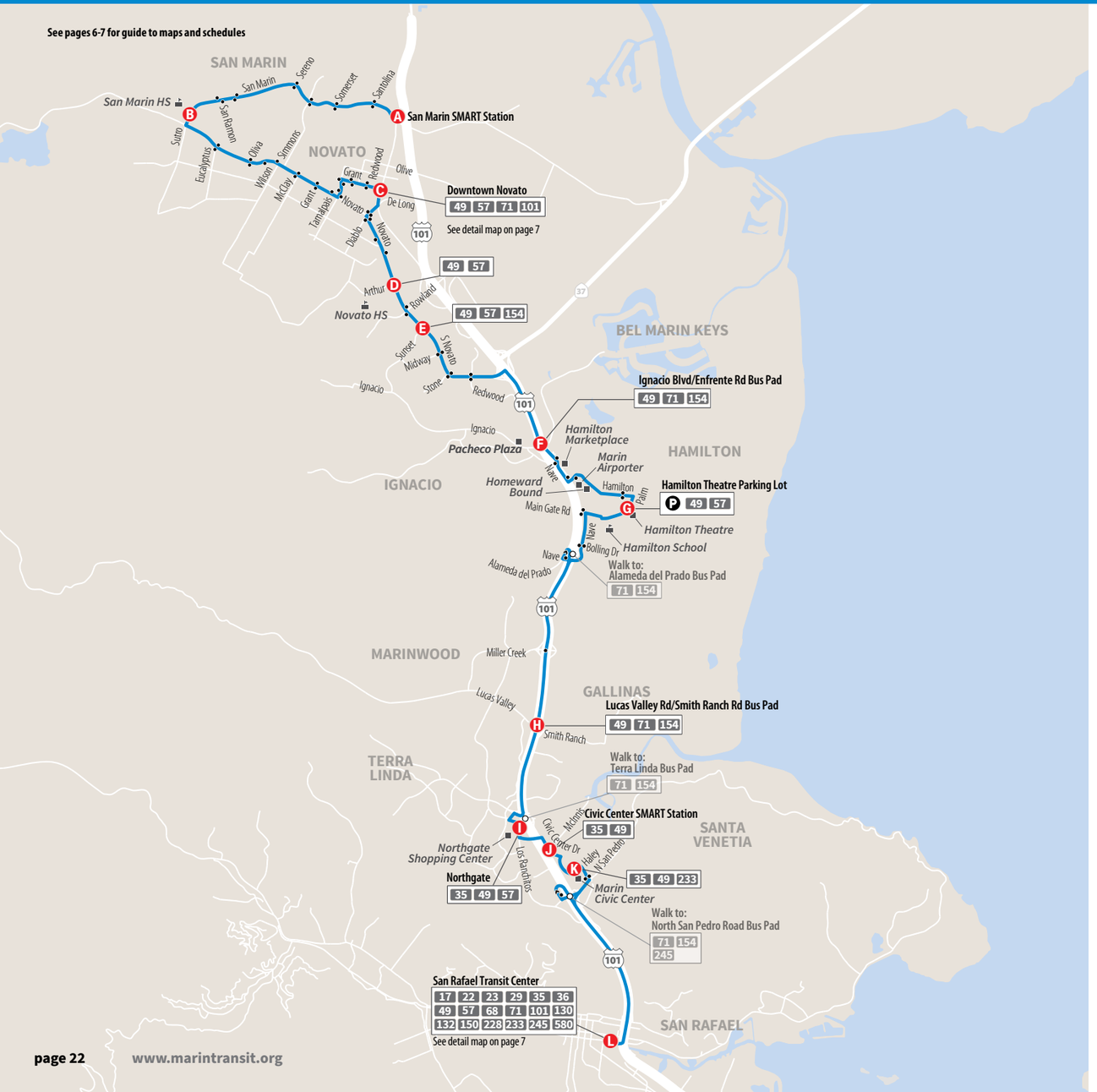

Monday-Friday *Lunes - Viernes*

Southbound to San Rafael

	Novato San Marin SMART Station (A)	San Marin High School (B)	Novato Redwood Blvd & Grant Ave (C)	S Novato Blvd & Arthur St (D)	S Novato Blvd & Sunset Pkwy (E)	Enfrente Rd & Salvatore Dr (F)	Hamilton Theatre Parking Lot (G)	Hwy 101 @ Lucas Valley Rd Bus Pad (H)	Las Gallinas Ave at Northgate Mall (I)	SMART Civic Center Station (J)	Marin Civic Center Judge Haley Dr & Civic Ctr Dr (K)	San Rafael Transit Center (L)
AM	6:00	6:06	6:18	6:23	6:24	6:30	6:40	6:49	6:54	6:56	6:58	7:10
	6:28	6:34	6:46	6:51	6:52	7:00	7:10	7:19	7:24	7:26	7:28	7:40
	6:58	7:04	7:16	7:21	7:22	7:30	7:40	7:49	7:54	7:56	7:58	8:10
	7:28	7:34	7:46	7:51	7:52	8:00	8:10	8:19	8:24	8:26	8:28	8:40
	7:58	8:04	8:16	8:21	8:22	8:30	8:40	8:49	8:54	8:56	8:58	9:10
	8:21	8:27	8:42	8:49	8:52	9:00	9:10	9:19	9:24	9:26	9:28	9:40
	9:01	9:07	9:19	9:24	9:25	9:30	9:40	9:49	9:54	9:56	9:58	10:10
	9:31	9:37	9:49	9:54	9:55	10:00	10:10	10:19	10:24	10:26	10:28	10:40
	10:01	10:07	10:19	10:24	10:25	10:30	10:40	10:49	10:54	10:56	10:58	11:10
	10:31	10:37	10:49	10:54	10:55	11:00	11:10	11:19	11:24	11:26	11:28	11:40
	11:01	11:07	11:19	11:24	11:25	11:30	11:40	11:49	11:54	11:56	11:58	**12:10**
PM	11:31	11:37	11:49	11:54	11:55	**12:00**	**12:10**	**12:19**	**12:24**	**12:26**	**12:28**	**12:40**
	12:01	**12:07**	**12:19**	**12:24**	**12:25**	**12:30**	**12:40**	**12:49**	**12:54**	**12:56**	**12:58**	**1:10**
	12:31	**12:37**	**12:49**	**12:54**	**12:55**	**1:00**	**1:10**	**1:19**	**1:24**	**1:26**	**1:28**	**1:40**
	1:01	**1:07**	**1:19**	**1:24**	**1:25**	**1:30**	**1:40**	**1:49**	**1:54**	**1:56**	**1:58**	**2:10**
	1:31	**1:37**	**1:49**	**1:54**	**1:55**	**2:00**	**2:10**	**2:19**	**2:24**	**2:26**	**2:28**	**2:40**
	2:01	**2:07**	**2:19**	**2:24**	**2:25**	**2:30**	**2:40**	**2:49**	**2:54**	**2:56**	**2:58**	**3:10**
	2:31	**2:37**	**2:49**	**2:54**	**2:55**	**3:00**	**3:10**	**3:19**	**3:24**	**3:26**	**3:28**	**3:40**
	3:01	**3:07**	**3:19**	**3:24**	**3:25**	**3:30**	**3:40**	**3:49**	**3:54**	**3:56**	**3:58**	**4:10**
	3:27	**3:33**	**3:45**	**3:50**	**3:53**	**3:58**	**4:10**	**4:19**	**4:24**	**4:26**	**4:28**	**4:40**
	3:54	**4:00**	**4:15**	**4:20**	**4:23**	**4:28**	**4:40**	**4:49**	**4:54**	**4:56**	**4:58**	**5:10**
	4:28	**4:34**	**4:49**	**4:54**	**4:55**	**5:00**	**5:10**	**5:19**	**5:24**	**5:26**	**5:28**	**5:40**
	5:01	**5:07**	**5:19**	**5:24**	**5:25**	**5:30**	**5:40**	**5:49**	**5:54**	**5:56**	**5:58**	**6:10**
	5:31	**5:37**	**5:49**	**5:54**	**5:55**	**6:00**	**6:10**	**6:19**	**6:24**	**6:26**	**6:28**	**6:40**
	6:01	**6:07**	**6:19**	**6:24**	**6:25**	**6:30**	**6:40**	**6:49**	**6:54**	**6:56**	**6:58**	**7:10**
	7:01	**7:07**	**7:19**	**7:24**	**7:25**	**7:30**	**7:40**	**7:49**	**7:54**	**7:56**	**7:58**	**8:10**
	8:01	**8:07**	**8:19**	**8:24**	**8:25**	**8:30**	**8:40**	**8:49**	**8:54**	**8:56**	**8:58**	**9:10**

Northbound to Novato

	San Rafael Transit Center (L)	Marin Civic Center Judge Haley Dr & Civic Ctr Dr (K)	SMART Civic Center Station (J)	Las Gallinas Ave & Northgate Mall (I)	Hwy 101 @ Smith Ranch Rd Bus Pad (H)	Hamilton Theatre Parking Lot (G)	Hwy 101 @ Ignacio Blvd Bus Pad (F)	S Novato Blvd & Sunset Pkwy (E)	S Novato Blvd & Arthur St (D)	Novato Redwood Bl & Grant Av (C)	San Marin High School (X)	Novato San Marin SMART Station (A)
AM	6:15	6:22	6:24	6:26	6:32	6:40	6:46	6:52	6:54	6:58	7:08	7:16
	7:15	7:22	7:24	7:26	7:32	7:40	7:46	7:52	7:54	8:00	8:12	8:20
	7:45	7:52	7:54	7:56	8:02	8:10	8:16	8:22	8:24	8:30	8:42	8:50
	8:15	8:22	8:24	8:26	8:32	8:40	8:46	8:52	8:54	9:00	9:12	9:20
	8:45	8:52	8:54	8:56	9:02	9:10	9:16	9:21	9:23	9:27	9:37	9:45
	9:15	9:22	9:24	9:26	9:32	9:40	9:46	9:51	9:53	9:57	10:07	10:15
	9:45	9:52	9:54	9:56	10:02	10:10	10:16	10:21	10:23	10:27	10:37	10:45
	10:15	10:22	10:24	10:26	10:32	10:40	10:46	10:51	10:53	10:57	11:07	11:15
	10:45	10:52	10:54	10:56	11:02	11:10	11:16	11:21	11:23	11:27	11:37	11:45
	11:15	11:22	11:24	11:26	11:32	11:40	11:46	11:51	11:53	11:57	**12:07**	**12:15**
PM	11:45	11:52	11:54	11:56	**12:02**	**12:10**	**12:16**	**12:21**	**12:23**	**12:27**	**12:37**	**12:45**
	12:15	**12:22**	**12:24**	**12:26**	**12:32**	**12:40**	**12:46**	**12:51**	**12:53**	**12:57**	**1:07**	**1:15**
	12:45	**12:52**	**12:54**	**12:56**	**1:02**	**1:10**	**1:16**	**1:21**	**1:23**	**1:27**	**1:37**	**1:45**
	1:15	**1:22**	**1:24**	**1:26**	**1:32**	**1:40**	**1:46**	**1:51**	**1:53**	**1:57**	**2:07**	**2:15**
	1:45	**1:52**	**1:54**	**1:56**	**2:02**	**2:10**	**2:16**	**2:21**	**2:23**	**2:27**	**2:37**	**2:45**
	2:15	**2:22**	**2:24**	**2:26**	**2:32**	**2:40**	**2:46**	**2:51**	**2:53**	**2:57**	**3:07**	**3:15**
	2:45	**2:52**	**2:54**	**2:56**	**3:02**	**3:10**	**3:16**	**3:21**	**3:23**	**3:27**	**3:37**	**3:45**
	3:15	**3:22**	**3:24**	**3:26**	**3:32**	**3:40**	**3:46**	**3:51**	**3:53**	**3:59**	**4:11**	**4:19**
	3:45	**3:52**	**3:54**	**3:56**	**4:02**	**4:10**	**4:16**	**4:21**	**4:23**	**4:29**	**4:41**	**4:49**
	4:15	**4:22**	**4:24**	**4:26**	**4:32**	**4:40**	**4:46**	**4:51**	**4:53**	**4:59**	**5:11**	**5:19**
	4:45	**4:52**	**4:54**	**4:56**	**5:02**	**5:10**	**5:16**	**5:21**	**5:23**	**5:29**	**5:41**	**5:49**
	5:15	**5:22**	**5:24**	**5:26**	**5:32**	**5:40**	**5:46**	**5:51**	**5:53**	**5:59**	**6:11**	**6:19**
	5:45	**5:52**	**5:54**	**5:56**	**6:02**	**6:10**	**6:16**	**6:21**	**6:23**	**6:29**	**6:41**	**6:49**
	6:15	**6:22**	**6:24**	**6:26**	**6:32**	**6:40**	**6:46**	**6:51**	**6:53**	**6:59**	**7:11**	**7:19**
	7:15	**7:22**	**7:24**	**7:26**	**7:32**	**7:40**	**7:46**	**7:51**	**7:53**	**7:57**	**8:07**	**8:15**
	8:15	**8:22**	**8:24**	**8:26**	**8:32**	**8:40**	**8:46**	**8:51**	**8:53**	**8:57**	**9:07**	**9:15**

Saturday/Sunday/Holiday *Fines de Semana y Dias Festivos*

Southbound to San Rafael

	Novato San Marin SMART Station (A)	San Marin High School (B)	Novato Redwood Blvd & Grant Ave (C)	S Novato Blvd & Arthur St (D)	S Novato Blvd & Sunset Pkwy (E)	Enfrente Rd & Salvatore Dr (F)	Hamilton Theatre Parking Lot (G)	Hwy 101 @ Lucas Valley Rd Bus Pad (H)	Las Gallinas Ave at Northgate Mall (I)	SMART Civic Center Station (J)	Marin Civic Center Judge Haley Dr & Civic Ctr Dr (K)	San Rafael Transit Center (L)
AM	8:06	8:12	8:22	8:27	8:28	8:34	8:42	8:51	8:56	8:58	9:00	9:10
	9:06	9:12	9:22	9:27	9:28	9:34	9:42	9:51	9:56	9:58	10:00	10:10
	10:06	10:12	10:22	10:27	10:28	10:34	10:42	10:51	10:56	10:58	11:00	11:10
PM	11:06	11:12	11:22	11:27	11:28	11:34	11:42	11:51	11:56	11:58	**12:00**	**12:10**
	12:06	**12:12**	**12:22**	**12:27**	**12:28**	**12:34**	**12:42**	**12:51**	**12:56**	**12:58**	**1:00**	**1:10**
	1:06	**1:12**	**1:22**	**1:27**	**1:28**	**1:34**	**1:42**	**1:51**	**1:56**	**1:58**	**2:00**	**2:10**
	2:06	**2:12**	**2:22**	**2:27**	**2:28**	**2:34**	**2:42**	**2:51**	**2:56**	**2:58**	**3:00**	**3:10**
	3:06	**3:12**	**3:22**	**3:27**	**3:28**	**3:34**	**3:42**	**3:51**	**3:56**	**3:58**	**4:00**	**4:10**
	4:06	**4:12**	**4:22**	**4:27**	**4:28**	**4:34**	**4:42**	**4:51**	**4:56**	**4:58**	**5:00**	**5:10**
	5:06	**5:12**	**5:22**	**5:27**	**5:28**	**5:34**	**5:42**	**5:51**	**5:56**	**5:58**	**6:00**	**6:10**
	6:06	**6:12**	**6:22**	**6:27**	**6:28**	**6:34**	**6:42**	**6:51**	**6:56**	**6:58**	**7:00**	**7:10**
	7:06	**7:12**	**7:22**	**7:27**	**7:28**	**7:34**	**7:42**	**7:51**	**7:56**	**7:58**	**8:00**	**8:10**
	8:06	**8:12**	**8:22**	**8:27**	**8:28**	**8:34**	**8:42**	**8:51**	**8:56**	**8:58**	**9:00**	**9:10**
	9:06	**9:12**	**9:22**	**9:27**	**9:28**	**9:34**	**9:42**	**9:51**	**9:56**	**9:58**	**10:00**	**10:10**
	10:06	**10:12**	**10:22**	**10:27**	**10:28**	**10:34**	**10:42**	**10:51**	**10:56**	**10:58**	**11:00**	**11:10**

Northbound to Novato

	San Rafael Transit Center (L)	Marin Civic Center Judge Haley Dr & Civic Ctr Dr (K)	SMART Civic Center Station (J)	Las Gallinas Ave & Northgate Mall (I)	Hwy 101 @ Smith Ranch Rd Bus Pad (H)	Hamilton Theatre Parking Lot (G)	Hwy 101 @ Ignacio Blvd Bus Pad (F)	S Novato Blvd & Sunset Pkwy (E)	S Novato Blvd & Arthur St (D)	Novato Redwood Bl & Grant Av (C)	San Marin High School (B)	Novato San Marin SMART Station (A)
AM	7:15	7:22	7:24	7:26	7:30	7:37	7:42	7:47	7:49	7:53	8:03	8:11
	8:15	8:22	8:24	8:26	8:30	8:37	8:42	8:47	8:49	8:53	9:03	9:11
	9:15	9:22	9:24	9:26	9:30	9:37	9:42	9:47	9:49	9:53	10:03	10:11
	10:15	10:22	10:24	10:26	10:30	10:37	10:42	10:47	10:49	10:53	11:03	11:11
PM	11:15	11:22	11:24	11:26	11:30	11:37	11:42	11:47	11:49	11:53	**12:03**	**12:11**
	12:15	**12:22**	**12:24**	**12:26**	**12:30**	**12:37**	**12:42**	**12:47**	**12:49**	**12:53**	**1:03**	**1:11**
	1:15	**1:22**	**1:24**	**1:26**	**1:30**	**1:37**	**1:42**	**1:47**	**1:49**	**1:53**	**2:03**	**2:11**
	2:15	**2:22**	**2:24**	**2:26**	**2:30**	**2:37**	**2:42**	**2:47**	**2:49**	**2:53**	**3:03**	**3:11**
	3:15	**3:22**	**3:24**	**3:26**	**3:30**	**3:37**	**3:42**	**3:47**	**3:49**	**3:53**	**4:02**	**4:10**
	4:15	**4:22**	**4:24**	**4:26**	**4:30**	**4:37**	**4:42**	**4:47**	**4:49**	**4:53**	**5:02**	**5:10**
	5:15	**5:22**	**5:24**	**5:26**	**5:30**	**5:37**	**5:42**	**5:47**	**5:49**	**5:53**	**6:02**	**6:10**
	6:15	**6:22**	**6:24**	**6:26**	**6:30**	**6:37**	**6:42**	**6:47**	**6:49**	**6:53**	**7:02**	**7:10**
	7:15	**7:22**	**7:24**	**7:26**	**7:30**	**7:37**	**7:42**	**7:47**	**7:49**	**7:53**	**8:02**	**8:10**
	8:15	**8:22**	**8:24**	**8:26**	**8:30**	**8:37**	**8:43**	**8:48**	**8:50**	**8:54**	**9:03**	**9:11**
	9:15	**9:22**	**9:24**	**9:26**	**9:30**	**9:37**	**9:43**	**9:48**	**9:50**	**9:54**	**10:03**	**10:11**

See pages 6-7 for guide to maps and schedules

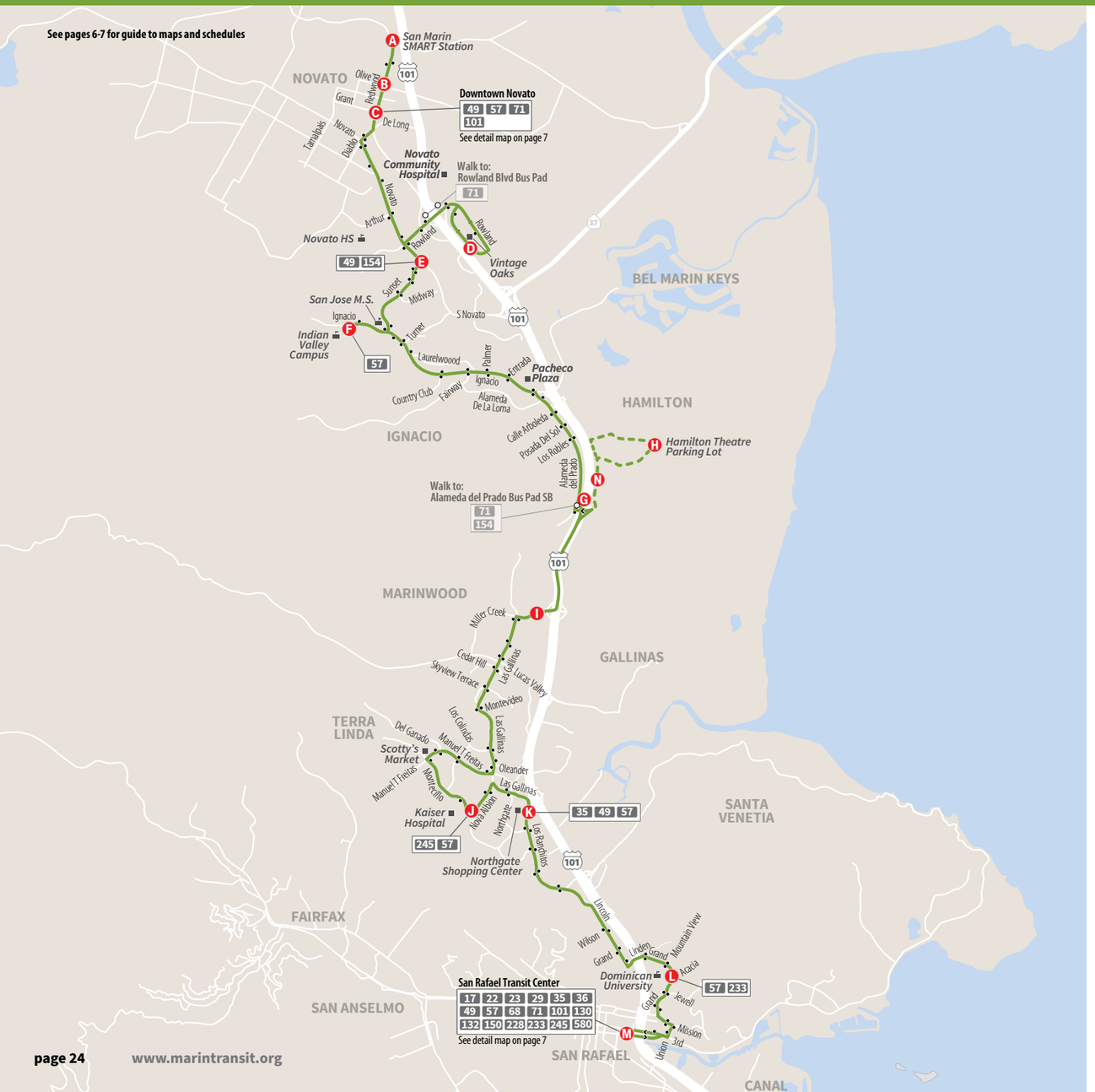

Monday-Friday

Lunes - Viernes

Southbound to San Rafael

	Novato San Marin SMART Station (A)	Redwood Blvd & Olive Ave (B)	Novato Redwood Blvd & Grant Ave (C)	Vintage Way At Sleep Train (D)	S Novato Blvd & Sunset Pkwy (E)	Indian Valley College (F)	Alameda Del Prado @ Hwy 101 SB (G)	Hamilton Theatre Parking Lot (H)	Miller Creek Rd & Marinwood Av (I)	Montecillo Rd At Kaiser Hospital Lot A (J)	Las Gallinas Ave at Northgate Mall (K)	Dominican University Grand Av & Acacia Av (L)	San Rafael Transit Center (M)
AM	6:25	6:27	6:29	–	6:38	6:44	6:52	–	6:54	7:06	7:10	7:15	7:25
	6:49	6:51	6:53	7:03	7:09	7:15	7:24	7:32	–	–	–	–	–
	7:01	7:03	7:05	7:17	7:23	7:29	7:38	–	7:40	7:55	8:00	8:10	8:25
	8:01	8:03	8:05	8:17	8:23	8:29	8:38	–	8:40	8:55	9:00	9:10	9:25
	8:35	8:37	8:39	8:51	8:57	9:03	9:12	9:20	–	–	–	–	–
	9:10	9:12	9:14	9:26	9:32	9:38	9:47	–	9:49	10:01	10:06	10:15	10:25
	10:10	10:12	10:14	10:26	10:32	10:38	10:47	–	10:49	11:01	11:06	11:15	11:25
	11:10	11:12	11:14	11:26	11:32	11:38	11:47	–	11:49	12:01	12:06	12:15	12:25
PM	12:10	12:12	12:14	12:26	12:32	12:38	12:47	–	12:49	1:01	1:06	1:15	1:25
	1:08	1:10	1:12	1:24	1:32	1:38	1:47	–	1:49	2:01	2:06	2:15	2:25
	1:32	1:34	1:36	1:48	1:56	2:02	2:11	2:19	–	–	–	–	–
	2:08	2:10	2:12	2:24	2:32	2:38	2:47	–	2:49	3:01	3:06	3:15	3:25
	2:27	2:29	2:31	2:43	2:51	2:57	3:06	3:14	–	–	–	–	–
	3:08	3:10	3:12	3:24	3:32	3:38	3:47	–	3:49	4:01	4:06	4:15	4:25
	3:40	3:42	3:44	–	3:53	3:59	4:08	4:18	–	–	–	–	–
	4:08	4:10	4:12	4:24	4:32	4:38	4:47	–	4:49	5:01	5:06	5:15	5:25
	4:32	4:34	4:36	4:48	4:56	5:02	5:11	5:19	–	–	–	–	–
	5:09	5:11	5:13	5:25	5:33	5:39	5:48	–	5:50	6:02	6:07	6:15	6:25
	6:17	6:19	6:21	6:31	6:37	6:41	6:50	–	6:52	7:02	7:07	7:15	7:25
	7:17	7:19	7:21	7:31	7:37	7:41	7:50	–	7:52	8:02	8:07	8:15	8:25
	8:17	8:19	8:21	8:31	8:37	8:41	8:50	–	8:52	9:02	9:07	9:15	9:25

Northbound to San Marin

	San Rafael Transit Center (M)	Dominican University Grand Av & Acacia Av (L)	Las Gallinas Ave & Northgate Mall (K)	Nova Albion Way & Montecillo Rd (J)	Miller Creek Rd & Marinwood Av (I)	Hamilton Theatre Parking Lot (H)	Nave Dr & Bolling Dr (N)	Alameda Del Prado Bus Pad (G)	Indian Valley College (F)	S Novato Blvd & Sunset Pkwy (E)	Vintage Way At Sleep Train (D)	Novato Redwood Blvd & Grant Ave (C)	Redwood Blvd & Olive Ave (B)	Novato San Marin SMART Station (A)
AM	–	–	–	–	–	7:13	7:16	–	7:31	7:36	7:43	7:55	7:57	7:59
	–	–	–	–	–	7:45	7:48	–	8:03	8:08	–	8:18	8:20	8:22
	7:30	7:36	7:46	7:51	8:03	–	–	8:06	8:19	8:24	8:31	8:43	8:45	8:47
	8:30	8:36	8:46	8:51	9:03	–	–	9:06	9:19	9:24	9:31	9:43	9:45	9:47
	9:30	9:36	9:46	9:51	10:03	–	–	10:06	10:19	10:24	10:31	10:43	10:45	10:47
	10:30	10:36	10:46	10:51	11:03	–	–	11:06	11:19	11:24	11:31	11:43	11:45	11:47
PM	11:30	11:36	11:46	11:51	12:03	–	–	12:06	12:19	12:24	12:31	12:43	12:45	12:47
	12:30	12:36	12:46	12:51	1:03	–	–	1:06	1:19	1:24	1:31	1:43	1:45	1:47
	–	–	–	–	–	1:35	1:38	–	1:53	1:58	2:05	2:17	2:19	2:21
	1:30	1:36	1:46	1:51	2:03	–	–	2:06	2:19	2:24	2:31	2:43	2:45	2:47
	–	–	–	–	–	2:35	2:38	–	2:53	2:58	3:05	3:17	3:19	3:21
	2:30	2:36	2:46	2:51	3:03	–	–	3:06	3:19	3:24	3:31	3:43	3:45	3:47
	–	–	–	–	–	3:35	3:38	–	3:53	3:58	4:05	4:17	4:19	4:21
	3:30	3:36	3:46	3:51	4:03	–	–	4:06	4:19	4:24	4:31	4:43	4:45	4:47
	4:30	4:36	4:46	4:51	5:03	–	–	5:06	5:19	5:24	5:31	5:43	5:45	5:47
	5:30	5:36	5:46	5:51	6:03	–	–	6:06	6:19	6:24	6:31	6:43	6:45	6:47
	6:30	6:36	6:46	6:51	7:03	–	–	7:06	7:19	7:24	7:31	7:43	7:45	7:47
	7:30	7:36	7:46	7:51	8:03	–	–	8:06	8:19	8:24	8:31	8:43	8:45	8:47
	8:30	8:36	8:46	8:51	9:03	–	–	9:06	9:19	9:24	9:31	9:43	9:45	9:47

Saturday/Sunday/Holiday

Fines de Semana y Días Festivos

Southbound to Hamilton

	Novato San Marin SMART Station (A)	Redwood Blvd & Olive Ave (B)	Novato Redwood Blvd & Grant Ave (C)	Vintage Way At Sleep Train (D)	S Novato Blvd & Sunset Pkwy (E)	Indian Valley College (F)	Alameda Del Prado @ Hwy 101 SB (G)	Hamilton Theatre Parking Lot (H)
AM	8:26	8:28	8:30	8:39	8:47	8:53	9:02	9:08
	9:26	9:28	9:30	9:39	9:47	9:53	10:02	10:08
	10:26	10:28	10:30	10:39	10:47	10:53	11:02	11:08
PM	11:26	11:28	11:30	11:42	11:50	11:56	12:05	12:11
	12:26	12:28	12:30	12:42	12:50	12:56	1:05	1:11
	1:26	1:28	1:30	1:42	1:50	1:56	2:05	2:11
	2:26	2:28	2:30	2:42	2:50	2:56	3:05	3:11
	3:26	3:28	3:30	3:42	3:50	3:56	4:05	4:11
	4:26	4:28	4:30	4:42	4:50	4:56	5:05	5:11
	5:26	5:28	5:30	5:42	5:50	5:56	6:05	6:11
	6:26	6:28	6:30	6:42	6:50	6:56	7:05	7:11
	7:26	7:28	7:30	7:42	7:50	7:56	8:05	8:11

Northbound to San Marin

	Hamilton Theatre Parking Lot (H)	Nave Dr & Bolling Dr (N)	Indian Valley College (F)	S Novato Blvd & Sunset Pkwy (E)	Vintage Way At Sleep Train (D)	Novato Redwood Blvd & Grant Ave (C)	Redwood Blvd & Olive Ave (B)	Novato San Marin SMART Station (A)
AM	9:19	9:22	9:33	9:38	9:45	9:55	9:57	9:59
	10:19	10:22	10:33	10:38	10:45	10:55	10:57	10:59
	11:19	11:22	11:33	11:38	11:45	11:55	11:57	11:59
PM	12:19	12:22	12:33	12:38	12:45	12:55	12:57	12:59
	1:19	1:22	1:33	1:38	1:45	1:55	1:57	1:59
	2:19	2:22	2:33	2:38	2:45	2:55	2:57	2:59
	3:19	3:22	3:33	3:38	3:45	3:55	3:57	3:59
	4:19	4:22	4:33	4:38	4:45	4:55	4:57	4:59
	5:19	5:22	5:33	5:38	5:45	5:55	5:57	5:59
	6:19	6:22	6:33	6:38	6:45	6:55	6:57	6:59
	7:19	7:22	7:33	7:38	7:45	7:55	7:57	7:59
	8:19	8:22	8:33	8:38	8:45	8:55	8:57	8:59

WEST MARIN STAGECOACH - ROUTE 61 Sausalito – Marin City – Mill Valley – Mt. Tam – Bolinas

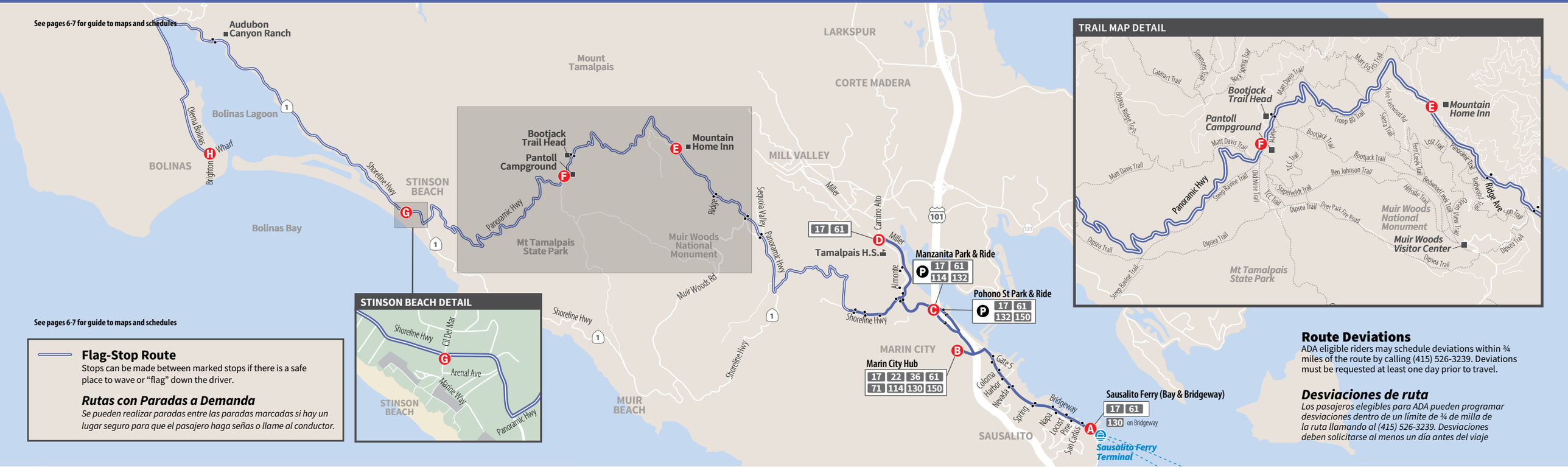

See pages 6-7 for guide to maps and schedules

Flag-Stop Route

Stops can be made between marked stops if there is a safe place to wave or "flag" down the driver.

Rutas con Paradas a Demanda

Se pueden realizar paradas entre las paradas marcadas si hay un lugar seguro para que el pasajero haga señas o llame al conductor.

Route Deviations

ADA eligible riders may schedule deviations within ¾ miles of the route by calling (415) 526-3239. Deviations must be requested at least one day prior to travel.

Desviaciones de ruta

Los pasajeros elegibles para ADA pueden programar desviaciones dentro de un límite de ¾ de milla de la ruta llamando al (415) 526-3239. Desviaciones deben solicitarse al menos un día antes del viaje

Monday-Friday *Lunes - Viernes*

Westbound to Stinson Beach & Bolinas

	Sausalito Ferry Bay St & Bridgeway (A)	Marin City Hub (B)	Miller Ave & Camino Alto (D)	Panoramic Hwy & Edgewood Av (E)	Panoramic Hwy & Pan Toll Ranger Station (F)	Stinson Beach 4813 Shoreline Hwy (G)	Bolinas Brighton Ave & Wharf Rd (H)
AM	8:15	8:25	8:38	9:00	9:09	9:22	9:38
PM	12:00	12:10	12:23	12:45	12:54	1:07	1:23
	1:00	1:10	1:23	1:45	1:54	2:07	2:23
	3:00	3:10	3:23	3:45	3:54	4:07	4:23
	4:35	4:45	4:58	5:20	5:29	5:42	5:58
	6:35	6:45	6:58	7:20	7:29	7:42	7:58

Eastbound to Marin City

	Bolinas Brighton Ave & Wharf Rd (H)	Stinson Beach 4810 Shoreline Hwy (G)	Panoramic Hwy & Pan Toll Ranger Station (F)	Panoramic Hwy & Edgewood Av (E)	Miller Ave & Camino Alto (D)	Manzanita Park & Ride Lot (C)	Marin City Hub (B)	Sausalito Ferry Bay St & Bridgeway (A)
AM	6:40	6:55	7:08	7:17	7:39	7:45	7:50	8:00
	10:30	10:45	10:58	11:07	11:29	11:35	11:40	11:50
PM	11:30	11:45	11:58	12:07	12:29	12:35	12:40	12:50
	3:05	3:20	3:33	3:42	4:04	4:10	4:15	4:25
	4:35	4:50	5:03	5:12	5:34	5:40	5:45	5:55

Saturday/Sunday/Holiday *Fines de Semana y Días Festivos*

Westbound to Stinson Beach & Bolinas

	Sausalito Ferry Bay St & Bridgeway (A)	Marin City Hub (B)	Miller Ave & Camino Alto (D)	Panoramic Hwy & Edgewood Av (E)	Panoramic Hwy & Pan Toll Ranger Station (F)	Stinson Beach 4813 Shoreline Hwy (G)	Bolinas Brighton Ave & Wharf Rd (H)
AM	8:05	8:15	8:28	8:50	8:59	9:12	9:28
	9:50	10:00	10:13	10:35	10:44	10:57	11:13
PM	11:55	12:05	12:18	12:40	12:49	1:02	1:18
	12:55	1:05	1:18	1:40	1:49	2:02	2:18
	1:50	2:00	2:13	2:35	2:44	2:57	3:13
	3:15	3:25	3:38	4:00	4:09	4:22	4:38
	5:00	5:10	5:23	5:45	5:54	6:07	6:23

Eastbound to Marin City

	Bolinas Brighton Ave & Wharf Rd (H)	Stinson Beach 4810 Shoreline Hwy (G)	Panoramic Hwy & Pan Toll Ranger Station (F)	Panoramic Hwy & Edgewood Av (E)	Miller Ave & Camino Alto (D)	Manzanita Park & Ride Lot (C)	Marin City Hub (B)	Sausalito Ferry Bay St & Bridgeway (A)
AM	9:40	9:57	10:10	10:19	10:40	10:49	10:54	11:06
PM	11:25	11:42	11:55	12:04	12:25	12:34	12:39	12:51
	1:30	1:47	2:00	2:09	2:30	2:39	2:44	2:56
	2:30	2:47	3:00	3:09	3:30	3:39	3:44	3:56
	3:25	3:42	3:55	4:04	4:25	4:34	4:39	4:51
	4:50	5:07	5:20	5:29	5:50	5:59	6:04	6:16
	6:30	6:47	7:00	7:09	7:30	7:39	7:44	7:56

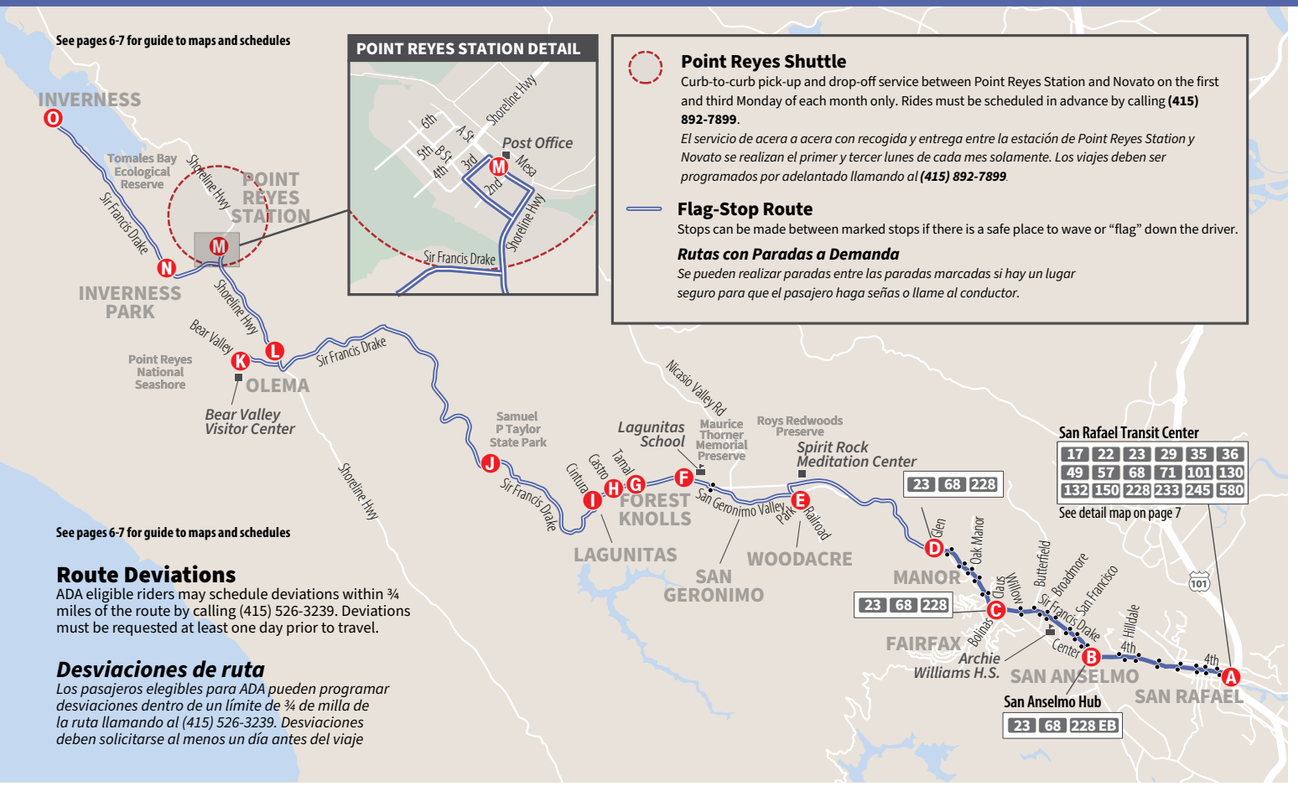

Point Reyes Shuttle

Curb-to-curb pick-up and drop-off service between Point Reyes Station and Novato on the first and third Monday of each month only. Rides must be scheduled in advance by calling **(415) 892-7899**.

*El servicio de acera a acera con recogida y entrega entre la estación de Point Reyes Station y Novato se realizan el primer y tercer lunes de cada mes solamente. Los viajes deben ser programados por adelantado llamando al **(415) 892-7899**.*

Flag-Stop Route

Stops can be made between marked stops if there is a safe place to wave or "flag" down the driver.

Rutas con Paradas a Demanda

Se pueden realizar paradas entre las paradas marcadas si hay un lugar seguro para que el pasajero haga señas o llame al conductor.

Route Deviations

ADA eligible riders may schedule deviations within ¾ miles of the route by calling (415) 526-3239. Deviations must be requested at least one day prior to travel.

Desviaciones de ruta

Los pasajeros elegibles para ADA pueden programar desviaciones dentro de un límite de ¾ de milla de la ruta llamando al (415) 526-3239. Desviaciones deben solicitarse al menos un día antes del viaje

Monday-Friday *Lunes - Viernes*

Westbound to Inverness

	San Rafael Transit Center A	San Anselmo Hub Center Bl & Bridge Av B	Fairfax Broadway & Bolinas Av C	Manor Sir Francis Drake Blvd & Glen Dr D	Woodacre Park St & Central Av E	San Geronimo Sir Francis Drake Blvd & Lagunitas School Rd F	Forest Knolls Sir Francis Drake Blvd & Tamal Rd G	Lagunitas Castro St & Sir Francis Drake Blvd H	Lagunitas Sir Francis Drake Blvd & W Cintura Av I	Samuel P Taylor State Park Sir Francis Drake Blvd J	Pt Reyes Seashore Bear Valley Visitor Center K	Shoreline Hwy & Sir Francis Drake Blvd L	Pt Reyes Downtown Station Shoreline Hwy & 3rd St M	Inverness Park Sir Francis Drake & Balboa Av N	Inverness Inverness Store O
AM	6:45	6:58	7:09	7:16	7:20	7:25	7:29	7:30	–	–	–	–	–	–	–
	7:45	7:58	8:09	8:16	8:20	8:25	8:29	–	8:32	8:38	8:52	8:54	8:59	9:03	9:07
	9:45	9:58	10:09	10:16	10:20	10:25	10:29	–	10:32	10:38	10:52	10:54	10:59	11:03	11:07
	10:45	10:58	11:09	11:16	11:20	11:25	11:29	–	11:32	11:38	11:52	11:54	11:59	**12:03**	**12:07**
PM	11:45	11:58	**12:09**	**12:16**	**12:20**	**12:25**	**12:29**	–	**12:32**	**12:38**	**12:52**	**12:54**	**12:59**	**1:03**	**1:07**
	12:45	**12:58**	**1:09**	**1:16**	**1:20**	**1:25**	**1:29**	–	**1:32**	**1:38**	**1:52**	**1:54**	**1:59**	**2:03**	**2:07**
	2:45	**2:58**	**3:09**	**3:16**	**3:20**	**3:25**	**3:29**	–	**3:32**	**3:38**	**3:52**	**3:54**	**3:59**	**4:03**	**4:07**
	4:45	**4:58**	**5:09**	**5:16**	**5:20**	**5:25**	**5:29**	–	**5:32**	**5:38**	**5:52**	**5:54**	**5:59**	**6:03**	**6:07**
	6:45	**6:58**	**7:09**	**7:16**	**7:20**	**7:25**	**7:29**	–	**7:32**	**7:38**	**7:52**	**7:54**	**7:59**	**8:03**	**8:07**
	8:45	**8:58**	**9:09**	**9:16**	**9:20**	**9:25**	**9:29**	**9:30**	–	–	–	–	–	–	–

Eastbound to San Rafael

	Inverness Inverness Store O	Inverness Park Sir Francis Drake & Balboa Av N	Pt Reyes Downtown Station Shoreline Hwy & 3rd St M	Shoreline Hwy & Sir Francis Drake Blvd L	Pt Reyes Seashore Bear Valley Visitor Center K	Samuel P Taylor State Park Sir Francis Drake Blvd J	Lagunitas Sir Francis Drake Blvd & W Cintura Av I	Lagunitas Castro St & Sir Francis Drake Blvd H	Forest Knolls Sir Francis Drake Blvd & Montezuma Rd G	San Geronimo Sir Francis Drake Blvd & Lagunitas School Rd F	Woodacre Park St & Central Av E	Manor Sir Francis Drake Bl & Olema Rd D	Fairfax Sir Francis Drake Bl & Claus Dr C	San Anselmo Hub Center Bl & Bridge Av B	San Rafael Transit Center A
AM	6:20	6:25	6:28	6:34	–	6:49	6:55	6:57	6:58	7:02	7:06	7:12	7:16	7:26	7:40
	–	–	–	–	–	–	–	7:47	7:48	7:52	7:56	8:03	8:08	8:26	8:40
	10:20	10:25	10:28	10:34	10:36	10:49	10:55	10:57	10:58	11:02	11:06	11:12	11:16	11:26	11:40
PM	11:20	11:25	11:28	11:34	11:36	11:49	11:55	11:57	11:58	**12:02**	**12:06**	**12:12**	**12:16**	**12:26**	**12:40**
	12:20	**12:25**	**12:28**	**12:34**	**12:36**	**12:49**	**12:55**	**12:57**	**12:58**	**1:02**	**1:06**	**1:12**	**1:16**	**1:26**	**1:40**
	1:20	**1:25**	**1:28**	**1:34**	**1:36**	**1:49**	**1:55**	**1:57**	**1:58**	**2:02**	**2:06**	**2:12**	**2:16**	**2:26**	**2:40**
	3:20	**3:25**	**3:28**	**3:34**	**3:36**	**3:49**	**3:55**	**3:57**	**3:58**	**4:02**	**4:06**	**4:12**	**4:16**	**4:26**	**4:40**
	4:20	**4:25**	**4:28**	**4:34**	**4:36**	**4:49**	**4:55**	**4:57**	**4:58**	**5:02**	**5:06**	**5:12**	**5:16**	**5:26**	**5:40**
	7:20	**7:25**	**7:28**	**7:34**	**7:36**	**7:49**	**7:55**	**7:57**	**7:58**	**8:02**	**8:06**	**8:12**	**8:16**	**8:26**	**8:40**
	8:20	**8:25**	**8:28**	**8:34**	**8:36**	**8:49**	**8:55**	**8:57**	**8:58**	**9:02**	**9:06**	**9:12**	**9:16**	**9:26**	**9:40**
	–	–	–	–	–	–	–	**9:42**	**9:43**	**9:47**	**9:51**	**9:57**	**10:01**	**10:11**	**10:25**

Saturday/Sunday/Holiday *Fines de Semana y Días Festivos*

Westbound to Inverness

	San Rafael Transit Center A	San Anselmo Hub Center Bl & Bridge Av B	Fairfax Broadway & Bolinas Av C	Manor Sir Francis Drake Blvd & Glen Dr D	Woodacre Park St & Central Av E	San Geronimo Sir Francis Drake Blvd & Lagunitas School Rd F	Forest Knolls Sir Francis Drake Blvd & Tamal Rd G	Lagunitas Castro St & Sir Francis Drake Blvd H	Lagunitas Sir Francis Drake Blvd & W Cintura Av I	Samuel P Taylor State Park Sir Francis Drake Blvd J	Pt Reyes Seashore Bear Valley Visitor Center K	Shoreline Hwy & Sir Francis Drake Blvd L	Pt Reyes Downtown Station Shoreline Hwy & 3rd St M	Inverness Park Sir Francis Drake & Balboa Av N	Inverness Inverness Store O
AM	7:30	7:43	7:53	7:59	8:03	8:08	8:12	–	8:15	8:21	8:35	8:37	8:42	8:46	8:50
	8:30	8:43	8:53	8:59	9:03	9:08	9:12	–	9:15	9:21	9:35	9:37	9:42	9:46	9:50
PM	11:30	11:43	11:53	11:59	**12:03**	**12:08**	**12:12**	–	**12:15**	**12:21**	**12:35**	**12:37**	**12:42**	**12:46**	**12:50**
	12:30	**12:43**	**12:53**	**12:59**	**1:03**	**1:08**	**1:12**	–	**1:15**	**1:21**	**1:35**	**1:37**	**1:42**	**1:46**	**1:50**
	2:30	**2:43**	**2:53**	**2:59**	**3:03**	**3:08**	**3:12**	–	**3:15**	**3:21**	**3:35**	**3:37**	**3:42**	**3:46**	**3:50**
	4:30	**4:43**	**4:53**	**4:59**	**5:03**	**5:08**	**5:12**	–	**5:15**	**5:21**	**5:35**	**5:37**	**5:42**	**5:46**	**5:50**
	6:30	**6:43**	**6:53**	**6:59**	**7:03**	**7:08**	**7:12**	–	**7:15**	**7:21**	**7:35**	**7:37**	**7:42**	**7:46**	**7:50**
	8:30	**8:43**	**8:53**	**8:59**	**9:03**	–	–	–	–	–	–	–	–	–	–
	9:30	**9:43**	**9:53**	**9:59**	**10:03**	–	–	–	–	–	–	–	–	–	–
	10:30	**10:43**	**10:53**	**10:59**	**11:03**	–	–	–	–	–	–	–	–	–	–

Eastbound to San Rafael

	Inverness Inverness Store O	Inverness Park Sir Francis Drake & Balboa Av N	Pt Reyes Downtown Station Shoreline Hwy & 3rd St M	Shoreline Hwy & Sir Francis Drake Blvd L	Pt Reyes Seashore Bear Valley Visitor Center K	Samuel P Taylor State Park Sir Francis Drake Blvd J	Lagunitas Sir Francis Drake Blvd & W Cintura Av I	Lagunitas Castro St & Sir Francis Drake Blvd H	Forest Knolls Sir Francis Drake Blvd & Montezuma Rd G	San Geronimo Sir Francis Drake Blvd & Lagunitas School Rd F	Woodacre Park St & Central Av E	Manor Sir Francis Drake Bl & Olema Rd D	Fairfax Sir Francis Drake Bl & Claus Dr C	San Anselmo Hub Center Bl & Bridge Av B	San Rafael Transit Center A
AM	7:08	7:13	7:16	7:22	7:24	7:37	7:43	7:45	7:46	7:50	7:54	8:00	8:04	8:13	8:25
	9:08	9:13	9:16	9:22	9:24	9:37	9:43	9:45	9:46	9:50	9:54	10:00	10:04	10:13	10:25
PM	11:08	11:13	11:16	11:22	11:24	11:37	11:43	11:45	11:46	11:50	11:54	**12:00**	**12:04**	**12:13**	**12:25**
	1:08	**1:13**	**1:16**	**1:22**	**1:24**	**1:37**	**1:43**	**1:45**	**1:46**	**1:50**	**1:54**	**2:00**	**2:04**	**2:13**	**2:25**
	4:08	**4:13**	**4:16**	**4:22**	**4:24**	**4:37**	**4:43**	**4:45**	**4:46**	**4:50**	**4:54**	**5:00**	**5:04**	**5:13**	**5:25**
	7:08	**7:13**	**7:16**	**7:22**	**7:24**	**7:37**	**7:43**	**7:45**	**7:46**	**7:50**	**7:54**	**8:00**	**8:04**	**8:13**	**8:25**
	8:08	**8:13**	**8:16**	**8:22**	**8:24**	**8:37**	**8:43**	**8:45**	**8:46**	**8:50**	**8:54**	**9:00**	**9:04**	**9:13**	**9:25**
	–	–	–	–	–	–	–	–	–	–	**9:24**	**9:30**	**9:34**	**9:43**	**9:55**
	–	–	–	–	–	–	–	–	–	–	**10:24**	**10:30**	**10:34**	**10:43**	**10:55**
	–	–	–	–	–	–	–	–	–	–	**11:24**	**11:30**	**11:34**	**11:43**	**11:55**

See pages 6-7 for guide to maps and schedules

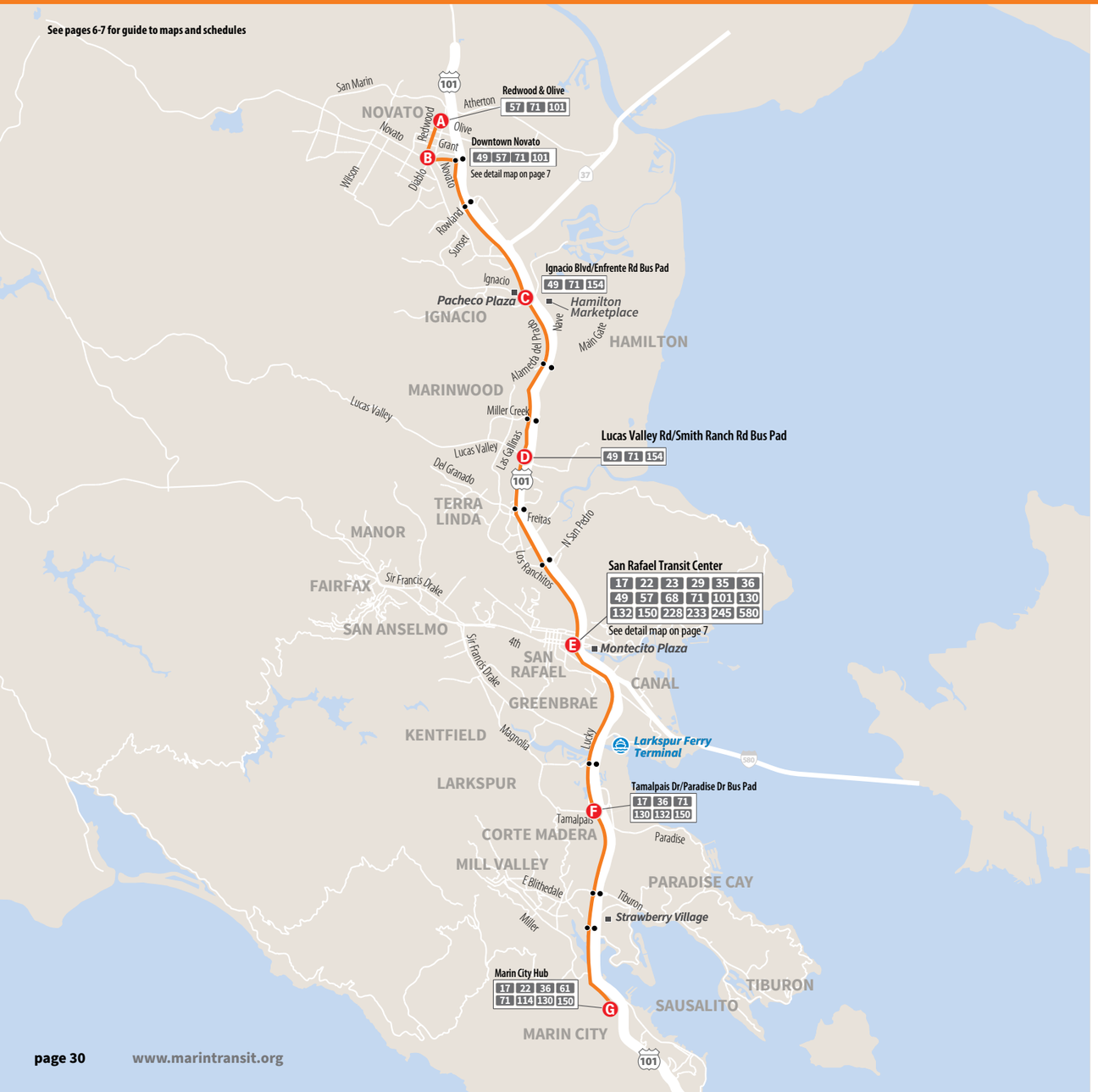

Monday-Friday *Lunes - Viernes*

Southbound to Marin City

	Redwood Blvd & Olive Ave (A)	Novato Redwood Bl & Grant Av (B)	Enfrente Rd & Salvatore Dr (C)	Hwy 101 @ Lucas Valley Rd Bus Pad (D)	Arrive San Rafael Transit Center (E)	Depart San Rafael Transit Center (E)	Hwy 101 @ Tamalpais Dr Bus Pad (F)	Marin City Donahue & Terners (G)
AM	5:33	5:35	5:42	5:47	5:55	6:00	6:06	6:15
	6:03	6:05	6:12	6:17	6:25	6:30	6:36	6:45
	6:27	6:29	6:36	6:41	6:55	7:00	7:06	7:15
	6:51	6:53	7:02	7:11	7:25	7:30	7:36	7:45
	7:21	7:23	7:32	7:41	7:55	8:00	8:06	8:15
	7:51	7:53	8:02	8:11	8:25	8:30	8:36	8:45
	8:21	8:23	8:32	8:41	8:55	9:00	9:06	9:15
	8:51	8:53	9:02	9:11	9:25	9:30	9:36	9:45
	9:33	9:35	9:42	9:47	9:55	10:00	10:06	10:15
	10:03	10:05	10:12	10:17	10:25	10:30	10:36	10:45
	10:33	10:35	10:42	10:47	10:55	11:00	11:06	11:15
	11:03	11:05	11:12	11:17	11:25	11:30	11:36	11:45
PM	11:33	11:35	11:42	11:47	11:55	**12:00**	**12:06**	**12:15**
	12:03	**12:05**	**12:12**	**12:17**	**12:25**	**12:30**	**12:36**	**12:45**
	12:33	**12:35**	**12:42**	**12:47**	**12:55**	**1:00**	**1:06**	**1:15**
	1:03	**1:05**	**1:12**	**1:17**	**1:25**	**1:30**	**1:36**	**1:45**
	1:33	**1:35**	**1:42**	**1:47**	**1:55**	**2:00**	**2:06**	**2:15**
	2:03	**2:05**	**2:12**	**2:17**	**2:25**	**2:30**	**2:36**	**2:45**
	2:33	**2:35**	**2:42**	**2:47**	**2:55**	**3:00**	**3:06**	**3:15**
	3:03	**3:05**	**3:12**	**3:17**	**3:25**	**3:30**	**3:36**	**3:45**
	3:33	**3:35**	**3:42**	**3:47**	**3:55**	**4:00**	**4:06**	**4:15**
	4:03	**4:05**	**4:12**	**4:17**	**4:25**	**4:30**	**4:36**	**4:45**
	4:33	**4:35**	**4:42**	**4:47**	**4:55**	**5:00**	**5:06**	**5:15**
	5:03	**5:05**	**5:12**	**5:17**	**5:25**	**5:30**	**5:36**	**5:45**
	5:33	**5:35**	**5:42**	**5:47**	**5:55**	**6:00**	**6:06**	**6:15**
	6:03	**6:05**	**6:12**	**6:17**	**6:25**	**6:30**	**6:36**	**6:45**
	6:33	**6:35**	**6:42**	**6:47**	**6:55**	**7:00**	**7:06**	**7:15**
	7:03	**7:05**	**7:12**	**7:17**	**7:25**	**7:30**	**7:36**	**7:45**
	8:03	**8:05**	**8:12**	**8:17**	**8:25**	**8:30**	**8:36**	**8:45**
	9:03	**9:05**	**9:12**	**9:17**	**9:25**	**9:30**	**9:36**	**9:45**
	10:03	**10:05**	**10:12**	**10:17**	**10:25**	**10:30**	**10:36**	**10:45**
	11:03	**11:05**	**11:12**	**11:17**	**11:25**	**11:30**	**11:36**	**11:45**

Northbound to Novato

	Marin City Donahue & Terners (G)	Hwy 101 @ Paradise Dr Bus Pad (F)	Arrive San Rafael Transit Center (E)	Depart San Rafael Transit Center (E)	Hwy 101 @ Smith Ranch Rd Bus Pad (D)	Hwy 101 @ Ignacio Blvd Bus Pad (C)	Novato Redwood Bl & Grant Av (B)	Redwood Blvd & Olive Ave (A)
AM	6:03	6:10	6:25	6:30	6:39	6:44	6:51	6:53
	6:33	6:40	6:55	7:00	7:09	7:14	7:21	7:23
	7:03	7:10	7:25	7:30	7:39	7:44	7:51	7:53
	7:33	7:40	7:55	8:00	8:09	8:14	8:21	8:23
	8:03	8:10	8:25	8:30	8:39	8:44	8:51	8:53
	8:33	8:40	8:55	9:00	9:09	9:14	9:21	9:23
	9:03	9:10	9:25	9:30	9:39	9:45	9:53	9:55
	9:33	9:40	9:55	10:00	10:09	10:15	10:23	10:25
	10:03	10:10	10:25	10:30	10:39	10:45	10:53	10:55
	10:33	10:40	10:55	11:00	11:09	11:15	11:23	11:25
	11:03	11:10	11:25	11:30	11:39	11:45	11:53	11:55
PM	11:33	11:40	11:55	**12:00**	**12:09**	**12:15**	**12:23**	**12:25**
	12:03	**12:10**	**12:25**	**12:30**	**12:39**	**12:45**	**12:53**	**12:55**
	12:33	**12:40**	**12:55**	**1:00**	**1:09**	**1:15**	**1:23**	**1:25**
	1:03	**1:10**	**1:25**	**1:30**	**1:39**	**1:45**	**1:53**	**1:55**
	1:33	**1:40**	**1:55**	**2:00**	**2:09**	**2:15**	**2:23**	**2:25**
	2:03	**2:10**	**2:25**	**2:30**	**2:39**	**2:45**	**2:53**	**2:55**
	2:29	**2:36**	**2:55**	**3:00**	**3:09**	**3:15**	**3:24**	**3:26**
	2:56	**3:05**	**3:25**	**3:30**	**3:39**	**3:45**	**3:54**	**3:56**
	3:26	**3:35**	**3:55**	**4:00**	**4:09**	**4:15**	**4:24**	**4:26**
	3:56	**4:05**	**4:25**	**4:30**	**4:39**	**4:45**	**4:54**	**4:56**
	4:26	**4:35**	**4:55**	**5:00**	**5:09**	**5:15**	**5:24**	**5:26**
	4:56	**5:05**	**5:25**	**5:30**	**5:39**	**5:45**	**5:54**	**5:56**
	5:26	**5:35**	**5:55**	**6:00**	**6:09**	**6:15**	**6:24**	**6:26**
	6:00	**6:08**	**6:25**	**6:30**	**6:39**	**6:45**	**6:53**	**6:55**
	6:30	**6:38**	**6:55**	**7:00**	**7:09**	**7:15**	**7:23**	**7:25**
	7:03	**7:10**	**7:25**	**7:30**	**7:39**	**7:45**	**7:53**	**7:55**
	8:03	**8:10**	**8:25**	**8:30**	**8:39**	**8:45**	**8:53**	**8:55**
	9:03	**9:10**	**9:25**	**9:30**	**9:39**	**9:45**	**9:53**	**9:55**
	10:03	**10:10**	**10:25**	**10:30**	**10:39**	**10:45**	**10:53**	**10:55**
	11:03	**11:10**	**11:25**	**11:30**	**11:39**	**11:45**	**11:53**	**11:55**
AM	12:03	12:10	12:25	12:30	12:39	12:45	12:53	12:55

See following page for Saturday/Sunday/Holiday service

Saturday/Sunday/Holiday *Fines de Semana y Días Festivos*

Southbound to Marin City

	Redwood Blvd & Olive Ave (A)	Novato Redwood Bl & Grant Av (B)	Enfrente Rd & Salvatore Dr (C)	Hwy 101 @ Lucas Valley Rd Bus Pad (D)	Arrive San Rafael Transit Center (E)	Depart San Rafael Transit Center (E)	Hwy 101 @ Tamalpais Dr Bus Pad (F)	Marin City Donahue & Kerners (G)
AM	5:31	5:33	5:42	5:47	5:55	6:00	6:06	6:15
	6:01	6:03	6:12	6:17	6:25	6:30	6:36	6:45
	6:31	6:33	6:42	6:47	6:55	7:00	7:06	7:15
	7:01	7:03	7:12	7:17	7:25	7:30	7:36	7:45
	7:31	7:33	7:42	7:47	7:55	8:00	8:06	8:15
	8:01	8:03	8:12	8:17	8:25	8:30	8:36	8:45
	8:31	8:33	8:42	8:47	8:55	9:00	9:06	9:15
	9:01	9:03	9:12	9:17	9:25	9:30	9:36	9:45
	9:31	9:33	9:42	9:47	9:55	10:00	10:06	10:15
	10:01	10:03	10:12	10:17	10:25	10:30	10:36	10:45
	10:31	10:33	10:42	10:47	10:55	11:00	11:06	11:15
	11:01	11:03	11:12	11:17	11:25	11:30	11:36	11:45
PM	11:31	11:33	11:42	11:47	11:55	**12:00**	**12:06**	**12:15**
	12:01	**12:03**	**12:12**	**12:17**	**12:25**	**12:30**	**12:36**	**12:45**
	12:31	**12:33**	**12:42**	**12:47**	**12:55**	**1:00**	**1:06**	**1:15**
	1:01	**1:03**	**1:12**	**1:17**	**1:25**	**1:30**	**1:36**	**1:45**
	1:31	**1:33**	**1:42**	**1:47**	**1:55**	**2:00**	**2:06**	**2:15**
	2:01	**2:03**	**2:12**	**2:17**	**2:25**	**2:30**	**2:36**	**2:45**
	2:31	**2:33**	**2:42**	**2:47**	**2:55**	**3:00**	**3:06**	**3:15**
	3:01	**3:03**	**3:12**	**3:17**	**3:25**	**3:30**	**3:36**	**3:45**
	3:31	**3:33**	**3:42**	**3:47**	**3:55**	**4:00**	**4:06**	**4:15**
	4:01	**4:03**	**4:12**	**4:17**	**4:25**	**4:30**	**4:36**	**4:45**
	4:31	**4:33**	**4:42**	**4:47**	**4:55**	**5:00**	**5:06**	**5:15**
	5:01	**5:03**	**5:12**	**5:17**	**5:25**	**5:30**	**5:36**	**5:45**
	5:31	**5:33**	**5:42**	**5:47**	**5:55**	**6:00**	**6:06**	**6:15**
	6:01	**6:03**	**6:12**	**6:17**	**6:25**	**6:30**	**6:36**	**6:45**
	6:31	**6:33**	**6:42**	**6:47**	**6:55**	**7:00**	**7:06**	**7:15**
	7:01	**7:03**	**7:12**	**7:17**	**7:25**	**7:30**	**7:36**	**7:45**
	8:01	**8:03**	**8:12**	**8:17**	**8:25**	**8:30**	**8:36**	**8:45**
	9:01	**9:03**	**9:12**	**9:17**	**9:25**	**9:30**	**9:36**	**9:45**
	10:01	**10:03**	**10:12**	**10:17**	**10:25**	**10:30**	**10:36**	**10:45**
	11:01	**11:03**	**11:12**	**11:17**	**11:25**	**11:30**	**11:36**	**11:45**
AM	12:01	12:03	12:12	12:17	12:25	12:30	12:36	12:45

Northbound to Novato

	Marin City Donahue & Kerners (G)	Hwy 101 @ Paradise Dr Bus Pad (F)	Arrive San Rafael Transit Center (E)	Depart San Rafael Transit Center (E)	Hwy 101 @ Smith Ranch Rd Bus Pad (D)	Hwy 101 @ Ignacio Blvd Bus Pad (C)	Novato Redwood Bl & Grant Av (B)	Redwood Blvd & Olive Ave (A)
AM	6:04	6:11	6:25	6:30	6:39	6:45	6:53	6:55
	6:34	6:41	6:55	7:00	7:09	7:15	7:23	7:25
	7:04	7:11	7:25	7:30	7:39	7:45	7:53	7:55
	7:34	7:41	7:55	8:00	8:09	8:15	8:23	8:25
	8:04	8:11	8:25	8:30	8:39	8:45	8:53	8:55
	8:34	8:41	8:55	9:00	9:09	9:15	9:23	9:25
	9:04	9:11	9:25	9:30	9:39	9:45	9:53	9:55
	9:34	9:41	9:55	10:00	10:09	10:15	10:23	10:25
	10:04	10:11	10:25	10:30	10:39	10:45	10:53	10:55
	10:34	10:41	10:55	11:00	11:09	11:15	11:23	11:25
	11:04	11:11	11:25	11:30	11:39	11:45	11:53	11:55
PM	11:34	11:41	11:55	**12:00**	**12:09**	**12:15**	**12:23**	**12:25**
	12:04	**12:11**	**12:25**	**12:30**	**12:39**	**12:45**	**12:53**	**12:55**
	12:34	**12:41**	**12:55**	**1:00**	**1:09**	**1:15**	**1:23**	**1:25**
	1:04	**1:11**	**1:25**	**1:30**	**1:39**	**1:45**	**1:53**	**1:55**
	1:34	**1:41**	**1:55**	**2:00**	**2:09**	**2:15**	**2:23**	**2:25**
	2:04	**2:11**	**2:25**	**2:30**	**2:39**	**2:45**	**2:53**	**2:55**
	2:34	**2:41**	**2:55**	**3:00**	**3:09**	**3:15**	**3:23**	**3:25**
	3:04	**3:11**	**3:25**	**3:30**	**3:39**	**3:45**	**3:53**	**3:55**
	3:34	**3:41**	**3:55**	**4:00**	**4:09**	**4:15**	**4:23**	**4:25**
	4:04	**4:11**	**4:25**	**4:30**	**4:39**	**4:45**	**4:53**	**4:55**
	4:34	**4:41**	**4:55**	**5:00**	**5:09**	**5:15**	**5:23**	**5:25**
	5:04	**5:11**	**5:25**	**5:30**	**5:39**	**5:45**	**5:53**	**5:55**
	5:34	**5:41**	**5:55**	**6:00**	**6:09**	**6:15**	**6:23**	**6:25**
	6:04	**6:11**	**6:25**	**6:30**	**6:39**	**6:45**	**6:53**	**6:55**
	7:04	**7:11**	**7:25**	**7:30**	**7:39**	**7:45**	**7:53**	**7:55**
	8:04	**8:11**	**8:25**	**8:30**	**8:39**	**8:45**	**8:53**	**8:55**
	9:04	**9:11**	**9:25**	**9:30**	**9:39**	**9:45**	**9:53**	**9:55**
	10:04	**10:11**	**10:25**	**10:30**	**10:39**	**10:45**	**10:53**	**10:55**
	11:04	**11:11**	**11:25**	**11:30**	**11:39**	**11:45**	**11:53**	**11:55**
AM	12:04	12:11	12:25	12:30	12:39	12:45	12:53	12:55

SUPPLEMENTAL SERVICE (600-Series) School Days Only

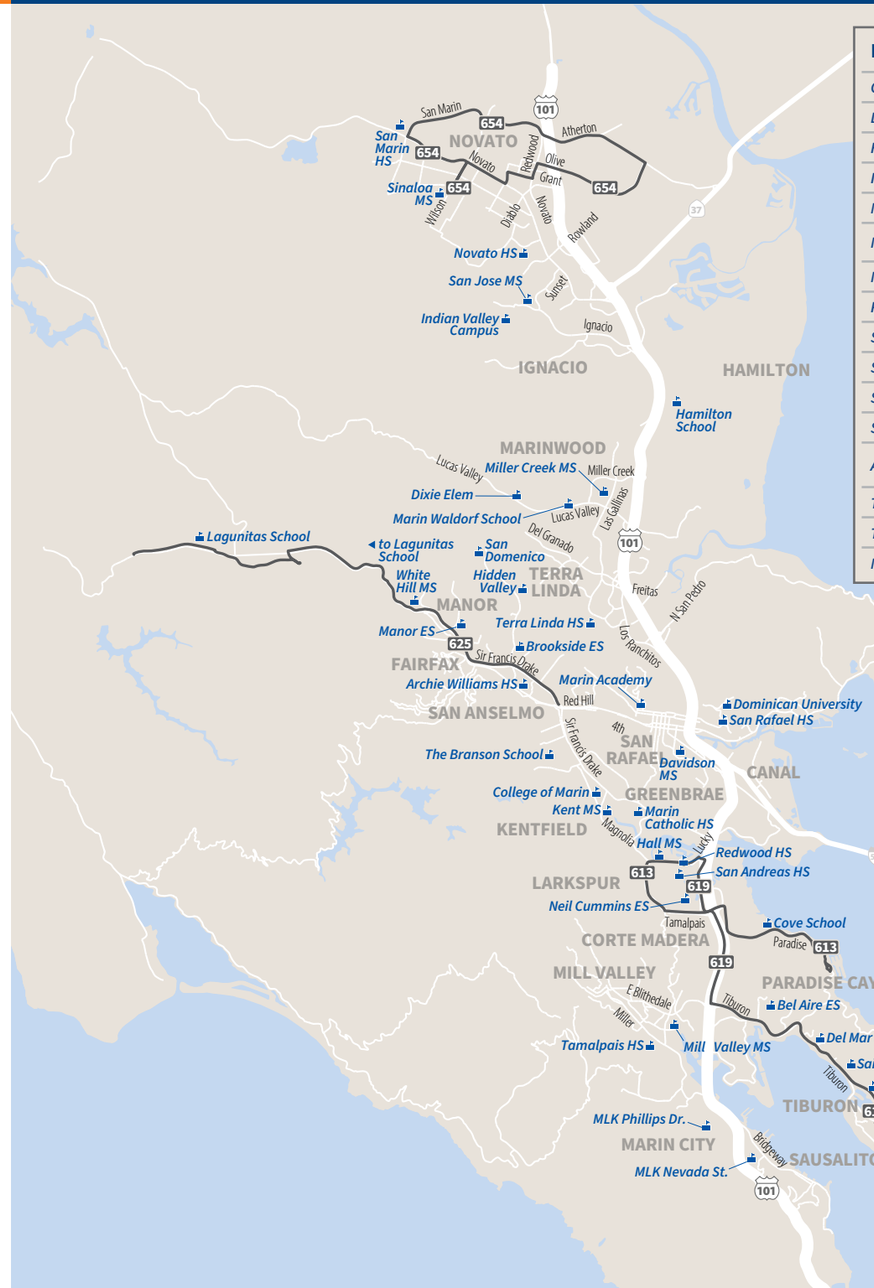

routes by school

College of Marin	Kentfield	22, 228
Dominican University	San Rafael	57, 233
Hall MS	Larkspur	29, 613
Indian Valley Campus	Novato	57
MLK Phillips Dr.	Marin City	17
Neil Cummins ES	Corte Madera	22, 613
Novato HS	Novato	49, 57
Redwood/San Andreas	Larkspur	29, 613, 619
San Jose MS	Novato	57
San Marin HS	Novato	49, 654
San Rafael HS	San Rafael	23, 29, 35, 36
Sinaloa MS	Novato	654
Archie Williams HS	San Anselmo	23, 68, 228, 625
Tamalpais HS	Mill Valley	61, 17
Terra Linda HS	Terra Linda	35, 57, 245
MLK Nevada St.	Sausalito	17, 61

ROUTE 219 Tiburon – Strawberry – Seminary

See pages 6-7 for guide to maps and schedules

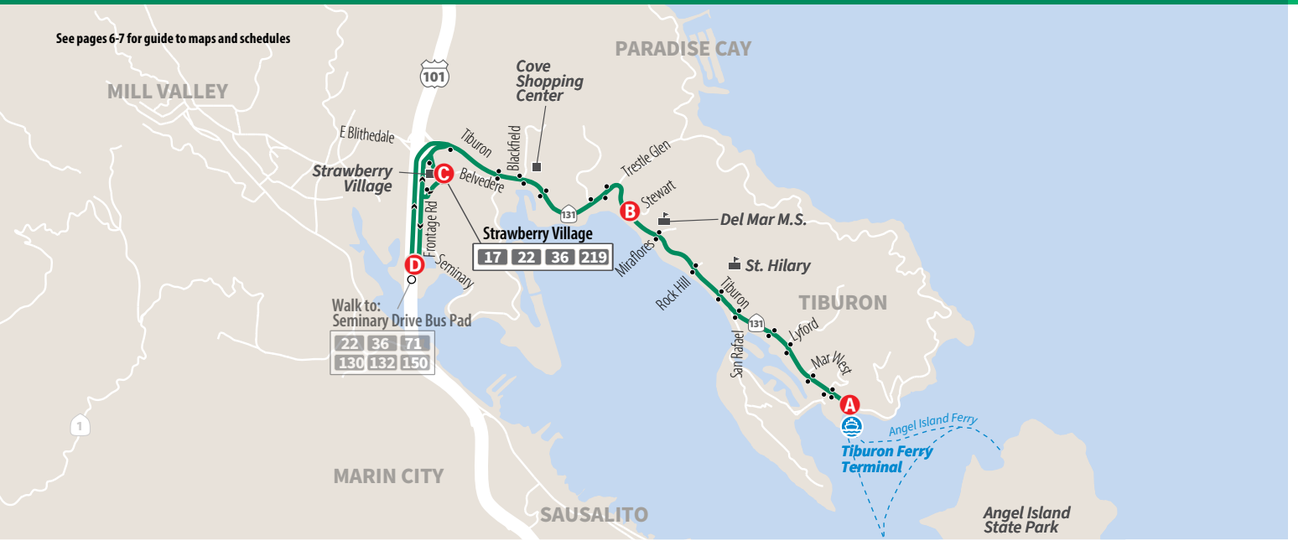

Monday-Friday
Lunes - Viernes

Westbound to Strawberry Village

	Tiburon Tiburon Blvd & Main St (A)	Tiburon Blvd & Stewart Dr (B)	Strawberry Village Reed Bl & Belvedere Dr (C)
AM	6:37	6:43	6:51
	7:18	7:24	7:32
	7:53	8:05	8:17
	8:42	8:54	9:02
	9:28	9:34	9:42
	10:03	10:09	10:17
	10:38	10:44	10:52
	11:13	11:19	11:27
PM	11:53	11:59	12:07
	12:28	12:34	12:42
	1:03	1:09	1:17
	1:38	1:44	1:52
	2:17	2:23	2:31
	3:01	3:07	3:15
	3:40	3:46	3:54
	4:15	4:21	4:29
	4:50	4:56	5:04
	5:25	5:31	5:39
	6:00	6:06	6:14
	6:35	6:41	6:49
	7:18	7:24	7:32
	7:53	7:59	8:07
	8:29	8:35	8:43

Eastbound to Tiburon

	Strawberry Village Reed Bl & Belvedere Dr (C)	Redwood Hwy Frontage Rd & De Silva Island Dr (D)	Tiburon Blvd & Stewart Dr (B)	Tiburon Tiburon Blvd & Main St (A)
AM	6:16	6:18	6:26	6:32
	6:51	6:53	7:01	7:07
	7:32	7:34	7:42	7:48
	8:17	8:19	8:27	8:37
	9:02	9:04	9:12	9:18
	9:42	9:44	9:52	9:58
	10:17	10:19	10:27	10:33
	10:52	10:54	11:02	11:08
	11:27	11:29	11:37	11:43
PM	12:07	12:09	12:17	12:23
	12:42	12:44	12:52	12:58
	1:17	1:19	1:27	1:33
	1:52	1:54	2:02	2:12
	2:31	2:33	2:41	2:51
	3:15	3:17	3:25	3:35
	3:54	3:56	4:04	4:10
	4:29	4:31	4:39	4:45
	5:04	5:06	5:14	5:20
	5:39	5:41	5:49	5:55
	6:14	6:16	6:24	6:30
	6:49	6:51	6:59	7:05
	7:32	7:34	7:42	7:48
	8:07	8:09	8:17	8:23

Saturday/Sunday/Holiday
Fines de Semana y Días Festivos

Westbound to Strawberry Village

	Tiburon Tiburon Blvd & Main St (A)	Tiburon Blvd & Stewart Dr (B)	Strawberry Village Reed Bl & Belvedere Dr (C)
AM	8:07	8:13	8:19
	8:47	8:53	8:59
	9:22	9:28	9:34
	10:02	10:08	10:14
	10:37	10:43	10:49
	11:17	11:23	11:29
PM	11:52	11:58	12:04
	12:32	12:38	12:44
	1:07	1:13	1:19
	1:42	1:48	1:54
	2:17	2:23	2:29
	2:57	3:03	3:09
	3:32	3:38	3:44
	4:07	4:13	4:19
	4:47	4:53	4:59
	5:22	5:28	5:34
	5:57	6:03	6:09
	6:37	6:43	6:49
	7:12	7:18	7:24
	7:47	7:53	7:59

Eastbound to Tiburon

	Strawberry Village Reed Bl & Belvedere Dr (C)	Redwood Hwy Frontage Rd & De Silva Island Dr (D)	Tiburon Blvd & Stewart Dr (B)	Tiburon Tiburon Blvd & Main St (A)
AM	7:43	7:45	7:53	7:59
	8:19	8:21	8:29	8:35
	8:59	9:01	9:09	9:15
	9:34	9:36	9:44	9:50
	10:14	10:16	10:24	10:30
	10:49	10:51	10:59	11:05
	11:29	11:31	11:39	11:45
PM	12:04	12:06	12:14	12:20
	12:44	12:46	12:54	1:00
	1:19	1:21	1:29	1:35
	1:54	1:56	2:04	2:10
	2:29	2:31	2:39	2:45
	3:09	3:11	3:19	3:25
	3:44	3:46	3:54	4:00
	4:19	4:21	4:29	4:35
	4:59	5:01	5:09	5:15
	5:34	5:36	5:44	5:50
	6:09	6:11	6:19	6:25
	6:49	6:51	6:59	7:05
	7:24	7:26	7:34	7:40

ROUTE 228 San Rafael – Larkspur – Marin Health Medical Center – COM – San Anselmo – Manor

Monday-Friday
Lunes - Viernes

Eastbound to San Rafael

	Manor Sir Francis Drake Bl & Olema Rd (A)	Fairfax Sir Francis Drake Bl & Claus Dr (B)	San Anselmo Sir Francis Drake & Bank St (C)	Sir Francis Drake Bl & Laguntas Rd (D)	College of Marin Sir Francis Drake Bl & Elm Av (E)	Marin Health Medical Center (F)	Sir Francis Drake Bl & Eliseo Dr (G)	Sir Francis Drake Bl & Larkspur Landing (H)	San Rafael Transit Center (I)
AM	7:33	7:37	7:47	7:51	7:56	8:03	8:12	8:15	8:25
	8:33	8:37	8:47	8:51	8:56	9:03	9:12	9:15	9:25
	9:38	9:42	9:50	9:53	9:57	10:03	10:12	10:15	10:25
	10:38	10:42	10:50	10:53	10:57	11:03	11:12	11:15	11:25
PM	11:38	11:42	11:50	11:53	11:57	12:03	12:12	12:15	12:25
	12:38	12:42	12:50	12:53	12:57	1:03	1:12	1:15	1:25
	1:38	1:42	1:50	1:53	1:57	2:03	2:12	2:15	2:25
	2:38	2:42	2:50	2:53	2:57	3:03	3:12	3:15	3:25
	3:31	3:35	3:45	3:48	3:52	3:58	4:09	4:12	4:25
	4:31	4:35	4:43	4:46	4:52	4:58	5:09	5:12	5:25
	5:31	5:35	5:43	5:46	5:52	5:58	6:09	6:12	6:25
	6:38	6:42	6:50	6:53	6:57	7:03	7:12	7:15	7:25
	7:38	7:42	7:50	7:53	7:57	8:03	8:12	8:15	8:25

Westbound to Manor

	San Rafael Transit Center (I)	Sir Francis Drake Bl & Larkspur Landing (H)	Sir Francis Drake Bl & Eliseo Dr (G)	Marin Health Medical Center (F)	College of Marin Sir Francis Drake Bl & Maple Av (E)	Sir Francis Drake Bl & Laguntas Rd (D)	San Anselmo Sir Francis Drake Bl & Bank St (C)	Fairfax Broadway & Bolinas Av (B)	Manor Sir Francis Drake Bl & Glen Dr (A)
AM	6:30	6:37	6:42	6:52	6:57	7:00	7:05	7:15	7:22
	7:30	7:37	7:42	7:52	7:57	8:00	8:05	8:15	8:22
	8:30	8:37	8:42	8:52	8:57	9:00	9:05	9:15	9:22
	9:30	9:37	9:42	9:52	9:57	10:00	10:05	10:15	10:22
	10:30	10:37	10:42	10:52	10:57	11:00	11:05	11:15	11:22
PM	11:30	11:37	11:42	11:52	11:57	12:00	12:05	12:15	12:22
	12:30	12:37	12:42	12:52	12:57	1:00	1:05	1:15	1:22
	1:30	1:37	1:42	1:52	1:57	2:00	2:05	2:15	2:22
	2:30	2:39	2:45	2:55	3:02	3:05	3:10	3:20	3:25
	3:30	3:39	3:45	3:55	4:02	4:05	4:10	4:20	4:25
	4:30	4:39	4:45	4:55	5:02	5:05	5:10	5:20	5:25
	5:30	5:39	5:45	5:55	6:02	6:05	6:10	6:20	6:25
	6:30	6:37	6:42	6:50	6:55	6:57	7:02	7:10	7:15
	7:30	7:37	7:42	7:50	7:55	7:57	8:02	8:10	8:15

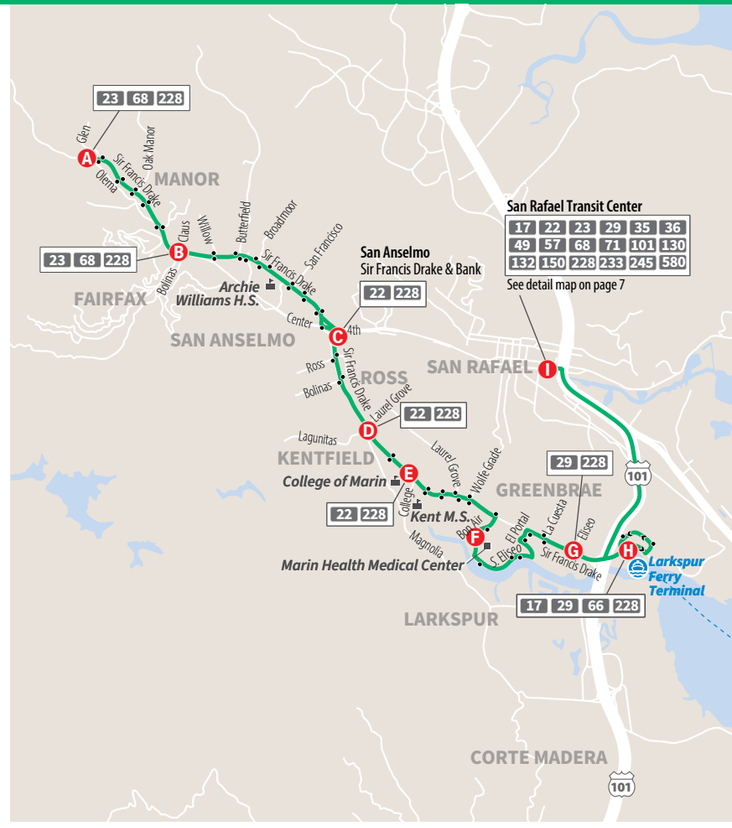

Saturday/Sunday/Holiday
Fines de Semana y Días Festivos

Eastbound to San Rafael

	Manor Sir Francis Drake Bl & Olema Rd (A)	Fairfax Sir Francis Drake Bl & Claus Dr (B)	San Anselmo Sir Francis Drake Bl & Bank St (C)	Sir Francis Drake Bl & Laguntas Rd (D)	College of Marin Sir Francis Drake Bl & Elm Av (E)	Marin Health Medical Center (F)	Sir Francis Drake Bl & Eliseo Dr (G)	Sir Francis Drake Bl & Larkspur Landing (H)	San Rafael Transit Center (I)
AM	6:42	6:46	6:54	6:57	7:01	7:07	7:14	7:17	7:25
	7:42	7:46	7:54	7:57	8:01	8:07	8:14	8:17	8:25
	8:42	8:46	8:54	8:57	9:01	9:07	9:14	9:17	9:25
	9:42	9:46	9:54	9:57	10:01	10:07	10:14	10:17	10:25
	10:42	10:46	10:54	10:57	11:01	11:07	11:14	11:17	11:25
PM	11:42	11:46	11:54	11:57	12:01	12:07	12:14	12:17	12:25
	12:42	12:46	12:54	12:57	1:01	1:07	1:14	1:17	1:25
	1:42	1:46	1:54	1:57	2:01	2:07	2:14	2:17	2:25
	2:42	2:46	2:54	2:57	3:01	3:07	3:14	3:17	3:25
	3:42	3:46	3:54	3:57	4:01	4:07	4:14	4:17	4:25
	4:42	4:46	4:54	4:57	5:01	5:07	5:14	5:17	5:25
	5:42	5:46	5:54	5:57	6:01	6:07	6:14	6:17	6:25
	6:42	6:46	6:54	6:57	7:01	7:07	7:14	7:17	7:25

Westbound to Manor

	San Rafael Transit Center (I)	Sir Francis Drake Bl & Larkspur Landing (H)	Sir Francis Drake Bl & Eliseo Dr (G)	Marin Health Medical Center (F)	College of Marin Sir Francis Drake Bl & Maple Av (E)	Sir Francis Drake Bl & Laguntas Rd (D)	San Anselmo Sir Francis Drake Bl & Bank St (C)	Fairfax Broadway & Bolinas Av (B)	Manor Sir Francis Drake Bl & Glen Dr (A)
AM	7:30	7:36	7:41	7:48	7:53	7:55	8:00	8:10	8:16
	8:30	8:36	8:41	8:48	8:53	8:55	9:00	9:10	9:16
	9:30	9:36	9:41	9:48	9:53	9:55	10:00	10:10	10:16
	10:30	10:36	10:41	10:48	10:53	10:55	11:00	11:10	11:16
PM	11:30	11:36	11:41	11:48	11:53	11:55	12:00	12:10	12:16
	12:30	12:36	12:41	12:48	12:53	12:55	1:00	1:10	1:16
	1:30	1:36	1:41	1:48	1:53	1:55	2:00	2:10	2:16
	2:30	2:36	2:41	2:48	2:53	2:55	3:00	3:10	3:16
	3:30	3:36	3:41	3:48	3:53	3:55	4:00	4:10	4:16
	4:30	4:36	4:41	4:48	4:53	4:55	5:00	5:10	5:16
	5:30	5:36	5:41	5:48	5:53	5:55	6:00	6:10	6:16
	6:30	6:36	6:41	6:48	6:53	6:55	7:00	7:10	7:16

ROUTE 233 San Rafael – Dominican University – Marin Civic Center – Santa Venetia

See pages 6-7 for guide to maps and schedules

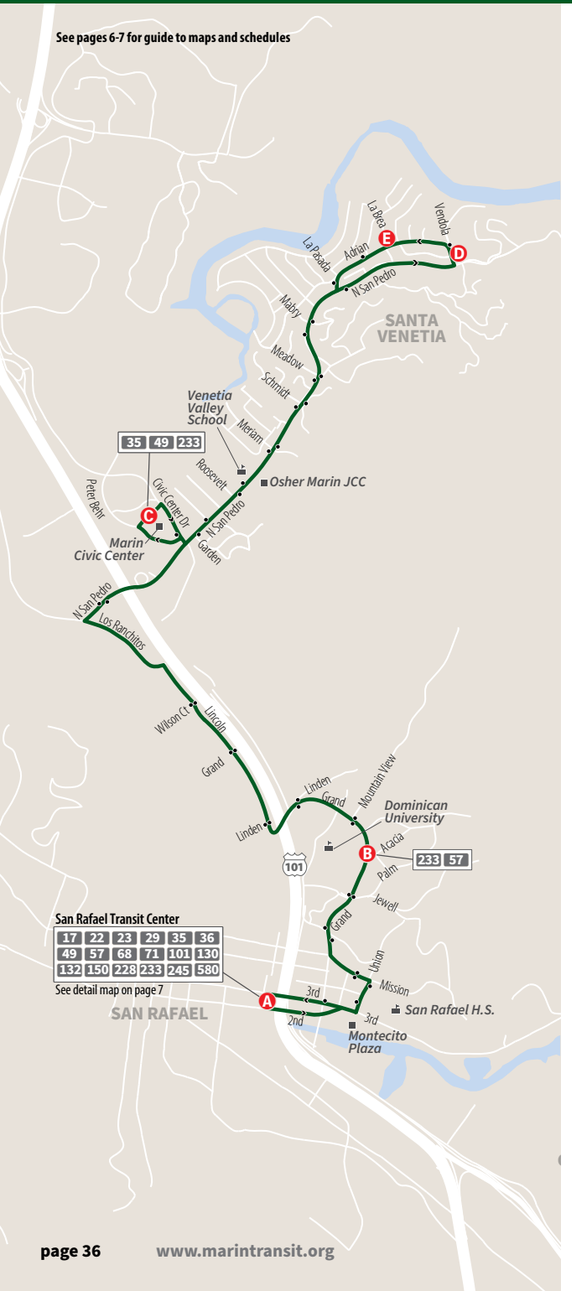

Monday-Friday *Lunes - Viernes*

Northbound to Santa Venetia

	San Rafael Transit Center (A)	Dominican University Grand Av & Acacia Way (B)	Judge Haley Dr at Marin Civic Center (C)	Vendola Dr & Estancia Way (D)	Adrian Way & La Brea Way (E)
AM	7:00	7:06	7:15	7:24	7:26
	8:00	8:06	8:15	8:24	8:26
	9:00	9:06	9:15	9:24	9:26
	10:00	10:06	10:15	10:24	10:26
	11:00	11:06	11:15	11:24	11:26
PM	**12:00**	**12:06**	**12:15**	**12:24**	**12:26**
	1:00	**1:06**	**1:15**	**1:24**	**1:26**
	2:00	**2:06**	**2:15**	**2:24**	**2:26**
	3:00	**3:06**	**3:15**	**3:24**	**3:26**
	4:00	**4:06**	**4:15**	**4:24**	**4:26**
	5:00	**5:06**	**5:15**	**5:24**	**5:26**
	6:00	**6:06**	**6:15**	**6:24**	**6:26**
	7:00	**7:06**	**7:15**	**7:24**	**7:26**

Southbound to San Rafael

	Adrian Way & La Brea Way (E)	Judge Haley Dr at Marin Civic Center (C)	Dominican University Grand Av & Acacia Way (B)	San Rafael Transit Center (A)
AM	6:30	6:36	6:45	6:55
	7:30	7:36	7:45	7:55
	8:30	8:36	8:45	8:55
	9:30	9:36	9:45	9:55
	10:30	10:36	10:45	10:55
	11:30	11:36	11:45	11:55
PM	**12:30**	**12:36**	**12:45**	**12:55**
	1:30	**1:36**	**1:45**	**1:55**
	2:30	**2:36**	**2:45**	**2:55**
	3:30	**3:36**	**3:45**	**3:55**
	4:30	**4:36**	**4:45**	**4:55**
	5:30	**5:36**	**5:45**	**5:55**
	6:30	**6:36**	**6:45**	**6:55**

Saturday/Sunday/Holiday

Fines de Semana y Días Festivos

Northbound to Santa Venetia

	San Rafael Transit Center (A)	Dominican University Grand Av & Acacia Way (B)	Judge Haley Dr at Marin Civic Center (C)	Vendola Dr & Estancia Way (D)	Adrian Way & La Brea Way (E)
AM	8:00	8:06	8:15	8:24	8:26
	9:00	9:06	9:15	9:24	9:26
	10:00	10:06	10:15	10:24	10:26
	11:00	11:06	11:15	11:24	11:26
PM	**1:00**	**1:06**	**1:15**	**1:24**	**1:26**
	2:00	**2:06**	**2:15**	**2:24**	**2:26**
	3:00	**3:06**	**3:15**	**3:24**	**3:26**
	4:00	**4:06**	**4:15**	**4:24**	**4:26**
	5:00	**5:06**	**5:15**	**5:24**	**5:26**

Southbound to San Rafael

	Adrian Way & La Brea Way (E)	Judge Haley Dr at Marin Civic Center (C)	Dominican University Grand Av & Acacia Way (B)	San Rafael Transit Center (A)
AM	7:30	7:36	7:45	7:55
	8:30	8:36	8:45	8:55
	9:30	9:36	9:45	9:55
	10:30	10:36	10:45	10:55
	11:30	11:36	11:45	11:55
PM	**1:30**	**1:36**	**1:45**	**1:55**
	2:30	**2:36**	**2:45**	**2:55**
	3:30	**3:36**	**3:45**	**3:55**
	4:30	**4:36**	**4:45**	**4:55**
	5:30	**5:36**	**5:45**	**5:55**

ROUTE 245 San Rafael – Northgate – Kaiser Hospital –Smith Ranch Road

See pages 6-7 for guide to maps and schedules

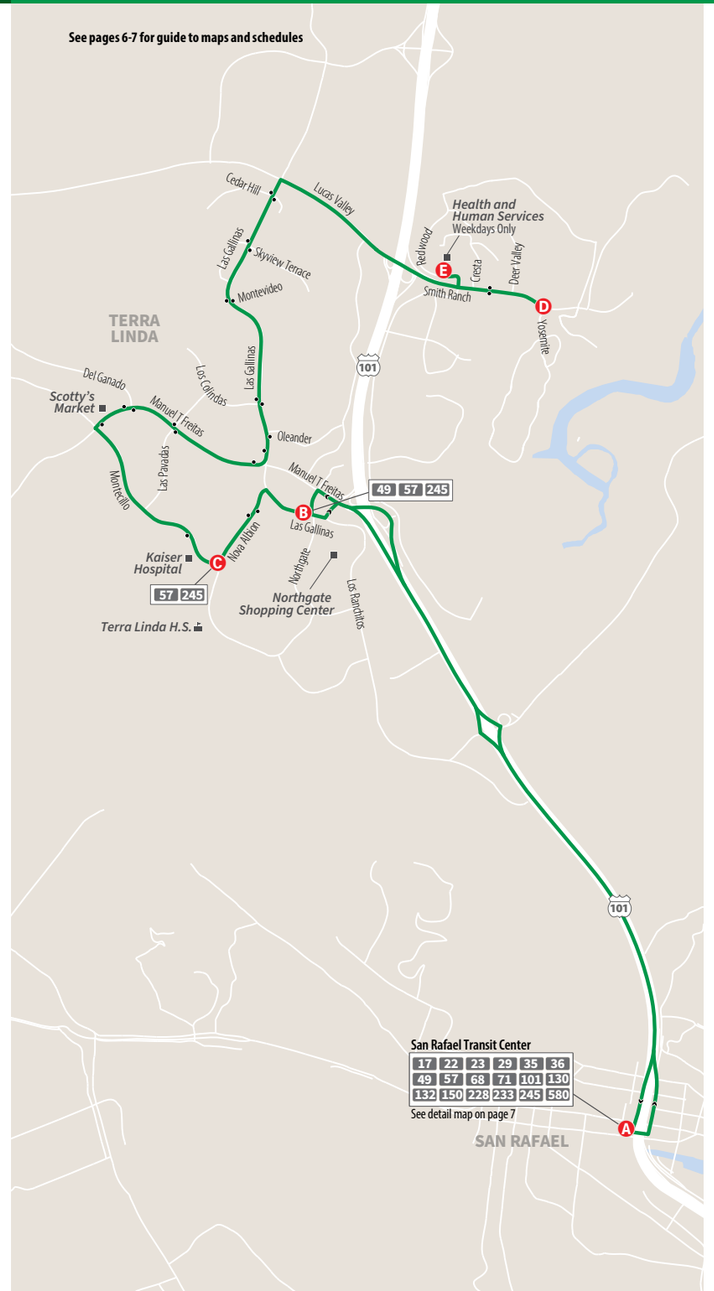

Monday-Friday *Lunes - Viernes*

Northbound to Smith Ranch Road / Southbound to San Rafael

	San Rafael Transit Center (A)	Las Gallinas Av & Northgate Dr (B)	Kaiser Hospital Nova Albion Way & Montecillo Rd (C)	Smith Ranch & Yosemite (D)	Health & Human Services 120 N Redwood (E)	Kaiser Hospital Montecillo Rd at Lot A (C)	Las Gallinas Av & Northgate Dr (B)	San Rafael Transit Center (A)
AM	7:00	7:07	7:11	7:26	7:28	7:43	7:45	7:55
	8:00	8:07	8:11	8:26	8:28	8:43	8:45	8:55
	9:00	9:07	9:11	9:26	9:28	9:43	9:45	9:55
	10:00	10:07	10:11	10:26	10:28	10:43	10:45	10:55
	11:00	11:07	11:11	11:26	11:28	11:43	11:45	11:55
PM	**12:00**	**12:07**	**12:11**	**12:26**	**12:28**	**12:43**	**12:45**	**12:55**
	1:00	**1:07**	**1:11**	**1:26**	**1:28**	**1:43**	**1:45**	**1:55**
	2:00	**2:07**	**2:11**	**2:26**	**2:28**	**2:43**	**2:45**	**2:55**
	3:00	**3:07**	**3:11**	**3:26**	**3:28**	**3:43**	**3:45**	**3:55**
	4:00	**4:07**	**4:11**	**4:26**	**4:28**	**4:43**	**4:45**	**4:55**
	5:00	**5:07**	**5:11**	**5:26**	**5:28**	**5:43**	**5:45**	**5:55**
	6:00	**6:07**	**6:11**	**6:26**	**6:28**	**6:43**	**6:45**	**6:55**

Saturday/Sunday/Holiday

Fines de Semana y Días Festivos

Northbound to Smith Ranch Road / Southbound to San Rafael

	San Rafael Transit Center (A)	Las Gallinas Av & Northgate Dr (B)	Kaiser Hospital Nova Albion Way & Montecillo Rd (C)	Smith Ranch & Yosemite (D)	Smith Ranch & Yosemite (D)	Kaiser Hospital Montecillo Rd at Lot A (C)	Las Gallinas Av & Northgate Dr (B)	San Rafael Transit Center (A)
AM	7:00	7:07	7:11	7:26	7:30	7:43	7:45	7:55
	8:00	8:07	8:11	8:26	8:30	8:43	8:45	8:55
	9:00	9:07	9:11	9:26	9:30	9:43	9:45	9:55
	10:00	10:07	10:11	10:26	10:30	10:43	10:45	10:55
	11:00	11:07	11:11	11:26	11:30	11:43	11:45	11:55
PM	**12:00**	**12:07**	**12:11**	**12:26**	**12:30**	**12:43**	**12:45**	**12:55**
	1:00	**1:07**	**1:11**	**1:26**	**1:30**	**1:43**	**1:45**	**1:55**
	2:00	**2:07**	**2:11**	**2:26**	**2:30**	**2:43**	**2:45**	**2:55**
	3:00	**3:07**	**3:11**	**3:26**	**3:30**	**3:43**	**3:45**	**3:55**
	4:00	**4:07**	**4:11**	**4:26**	**4:30**	**4:43**	**4:45**	**4:55**
	5:00	**5:07**	**5:11**	**5:26**	**5:30**	**5:43**	**5:45**	**5:55**
	6:00	**6:07**	**6:11**	**6:26**	**6:30**	**6:43**	**6:45**	**6:55**

regional transit

Golden Gate bus routes + SMART

To/From Sonoma County
101 172

Atherton Ave Bus Pad
154

Downtown Novato *See detail on page 5*
101

DeLong Ave Bus Pad
101

154

Ignacio Blvd Bus Pad (NB)
Enfrente & Salvatore (SB)
154

Alameda del Prado Bus Pad
154

Marinwood Bus Pad
154

Lucas Valley Bus Pad
154

Terra Linda Bus Pad
154

North San Pedro Road Bus Pad
154

San Rafael Transit Center
See detail on page 7
101 130 132 150 580

132

130
580

130
580

Larkspur Ferry Terminal

Lucky Drive Bus Pad
130 132 150

Paradise Drive Bus Pad
130 132 150

Tiburon Wye Bus Pad
130 132 150

114

Seminary Drive Bus Pad
130 132 150

Pohono/Manzanita Park & Ride
114 132 150

Marin City Hub
114 130 150

Spencer Ave Bus Pad
101 132 150

Sausalito Ferry Terminal
130

Tiburon Ferry Terminal

To/From Richmond/El Cerrito
580

To/From San Francisco
101 114 130 132 150 154 172

SAN MARIN
NOVATO
BEL MARIN KEYS
IGNACIO
HAMILTON
MARINWOOD
MANOR
TERRA LINDA
SANTA VENETIA
FAIRFAX
SAN ANSELMO
SAN RAFAEL
CANAL
KENTFIELD
GREENBRAE
LARKSPUR
CORTE MADERA
MILL VALLEY
TIBURON
BELVEDERE
MARIN CITY
SAUSALITO

Pacheco Plaza
Hamilton Marketplace
Health and Human Services
Northgate Shopping Center
Marin Civic Center
College of Marin
Bon Air Center
Marin Health Medical Center
The Village at Corte Madera
Town Center
Cove Shopping Center
Angel Island State Park

SONOMA COUNTY

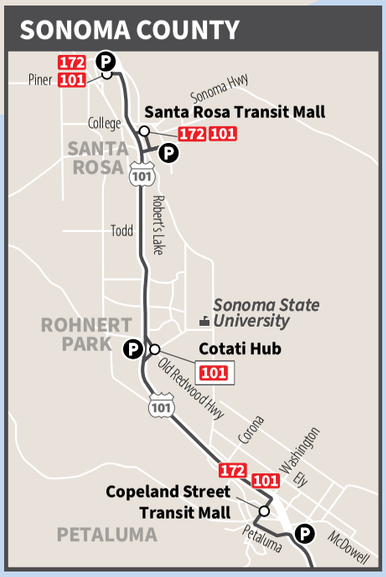

150 Golden Gate Transit Routes
Rutas de Golden Gate Transit

Transit Centers, Hubs and Bus Pads
Centros de tránsito

Park and Ride Lot
Park free and ride the bus
Aparcamiento para tomar el autobús
Aparque gratis y tome el autobús

SMART Train alignment and Stations
See page 5 for schedule information
SMART tren alineación y las estaciones
Vea la página 5 para información sobre los horario

Point of Interest
Punto de interés

Ferry Terminal, Ferry Route
See page 5 for ferry schedule information
Terminal de barca, Línea de barca
Vea la página 5 para información sobre los barcas

Find the full schedule details and stop list for routes shown on this map in the Golden Gate Bus & Ferry Transit Guide or at goldengate.org.
Encuentra los detalles horario completo y un lista de paradas para rutas mostrada en este mapa en el Golden Gate Bus & Ferry Guide o a goldengate.org.

RICHMOND/EL CERRITO

SAN FRANCISCO

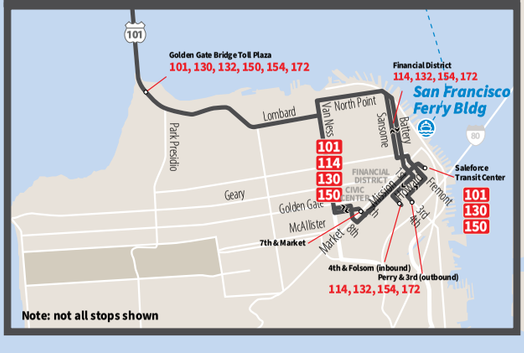

RIDER'S GUIDE

Accessibility

All Marin Transit vehicles can accommodate wheelchairs. Assistance for those with sight, hearing, or speech disabilities is available by calling **511** or **TDD 711**. To request a reasonable modification to a Marin Transit policy, call **(415) 226-0869**.

Accesibilidad

*Todos los vehículos Marin Transit son accesibles para dispositivos de movilidad. Asistencia para las personas con discapacidades de visión, audición o de hablar está disponible llamando al **511** o **TDD 711**. Para solicitar una modificación razonable para una póliza de Marin Transit, llame al **(415) 226-0869**.*

Non-Discrimination Policy

Marin Transit grants all citizens equal access to transportation services and is committed to ensuring that no person is excluded from participation in, or denied the benefits of its services on the basis of race, color, or national origin as protected by Title VI of the Civil Rights Act of 1964. For more information on our Title VI program or how to file a complaint, contact **(415) 226-0855** or **TDD 711**, or visit **www.marintransit.org/titlevi**.

Politica de no discriminación

*Política de no discriminación. Marin Transit otorga a todos los ciudadanos igual acceso a los servicios de transporte y se compromete a garantizar que ninguna persona sea excluida de la participación o se le nieguen los beneficios de sus servicios por motivos de raza, color u origen nacional, según lo protegido por el Título VI de la Ley de Derechos Civiles de 1964. Para ver nuestra política completa o presentar una queja, llame al **(415) 226-0855 TDD 711** o visite **www.marintransit.org/titlevi**.*

Holiday Service

Marin Transit operates Sunday/Holiday service on the following days in 2023

Horarios de días feriados

Marin Transit tiene servicio limitado los siguientes domingos/ días festivos en 2023

- New Year's Day
- Martin Luther King Day
- Presidents' Day
- Memorial Day
- Independence Day
- Labor Day
- Thanksgiving Day
- Day after Thanksgiving
- Christmas Eve
- Christmas Day
- New Year's Eve

Bikes on Marin Transit

All Marin Transit vehicles are equipped with bike racks on a first-come, first-served basis.

Bicicletas en el Marin Transit

Todos los vehículos de Marin Transit están equipados con una portabicicletas pero el espacio no está garantizada.

Nếu cần thông tin bằng ngôn ngữ khác, hãy liên lạc với Marin Transit theo số (415) 226-0855.

如需其他語言的信息, 請致電Marin Transit (415) 226-0855。